Spatio-Temporal Dynamics of Caddisflies in Streams of Southern Western Ghats

Authors: Dinakaran, S., and Anbalagan, S.

Source: Journal of Insect Science, 10(46) : 1-15

Published By: Entomological Society of America

URL: https://doi.org/10.1673/031.010.4601

The BioOne Digital Library (https://bioone.org/) provides worldwide distribution for more than 580 journals and eBooks from BioOne's community of over 150 nonprofit societies, research institutions, and university presses in the biological, ecological, and environmental sciences. The BioOne Digital Library encompasses

Downloaded From: https://staging.bioone.org/journals/Journal-of-Insect-Science on 25 Mar 2025
Terms of Use: https://staging.bioone.org/terms-of-use

Journal of Insect Science
www.insectscience.org

Spatio-temporal dynamics of caddisflies in streams of southern Western Ghats

S. Dinakaran[a] and S. Anbalagan[b]

Centre for Research in Aquatic Entomology, Department of Zoology, The Madura College (Autonomous), Madurai – 625 011, Tamil Nadu, India

Abstract

The dynamics of physico-chemical factors and their effects on caddisfly communities were examined in 29 streams of southern Western Ghats. Monthly samples were collected from the Thadaganachiamman stream of Sirumalai Hills, Tamil Nadu from May 2006 to April 2007. Southwest and northeast monsoons favored the existence of caddisfly population in streams. A total of 20 caddisfly taxa were collected from 29 streams of southern Western Ghats. *Hydropsyche* (Trichoptera: Hydropsychidae) were more widely distributed throughout sampling sites than were the other taxa. Canonical correspondence analysis showed that elevation was a major variable and pH, stream order, and stream substrates were minor variables affecting taxa richness. These results suggested that habitat heterogeneity and seasonal changes were stronger predictors of caddisfly assemblages than large-scale patterns in landscape diversity.

Keywords: diversity, habitat, seasonality
Correspondence: [a] dinkarji@gmail.com, [b] anbumdu@gmail.com
Associate Editor: Yves Carriere was editor of this paper
Received: 20 December 2007, **Accepted:** 27 August 2008
Copyright : This is an open access paper. We use the Creative Commons Attribution 3.0 license that permits unrestricted use, provided that the paper is properly attributed.
ISSN: 1536-2442 | Vol. 10, Number 46

Cite this paper as:
Dinakaran S, Anbalagan S. 2010. Spatio-temporal dynamics of caddisflies in streams of southern Western Ghats. *Journal of Insect Science* 10:46 available online: insectsicence.org/10.46

Downloaded From: https://staging.bioone.org/journals/Journal-of-Insect-Science on 25 Mar 2025
Terms of Use: https://staging.bioone.org/terms-of-use

Introduction

The Western Ghats has many streams and large rivers and is one of the biodiversity hotspots for terrestrial and freshwater organisms (Meyers et al. 2000; Dudgeon 1999). The biota of Western Ghats streams has been little studied, except for some groups of aquatic insects such as mayflies (Sivaramakrishnan et al. 1996) and dragonflies (Subramanian and Sivaramakrishnan 2002). There are few investigations of environmental influences on aquatic macroinvertebrate distribution in tropical areas, and most of them are quite recent. They include the influence of seasonal variation in a headwater stream (Julka et al. 1999; Anbalagan et al. 2004), temporal variation of functional feeding groups (Anbalagan 2005); habitat and microhabitat distribution patterns (Subramanian and Sivaramakrishnan 2005), and effects of land use (Subramanian et al. 2005). The Trichoptera are not a well-studied group in streams of Western Ghats (Dudgeon 1999). Studies on Trichoptera started only after the middle of the 19th century, and later study mainly focused on taxonomical, rather than ecological, aspects of this group (Dudgeon 1999). Only one study concerned ecological aspects (Dinakaran 2004). No studies have been performed in the Western Ghats that examined factors affecting large scale caddisfly distribution. In contrast, several examples have been done in Europe (Leuven et al. 1987; Wiberg-Larsen et al. 2000), North America (Ross 1963), and South Africa (de Moor 1992). The objective of the present study was to examine spatial and temporal dynamics of caddisfly communities in 29 streams of southern Western Ghats.

Materials and Methods

Sampling sites

All totaled, 29 streams were surveyed across the three states (Kerala, Tamil Nadu and Karntaka) of southern Western Ghats. The mountains intercept the rain-bearing southwest monsoon winds and are consequently an area of high rainfall. The important east flowing rivers of southern Western Ghats are the Tampiraparani (east), Vaigai, Cauvery, Tungabhadra, Bhima and Krishna rivers. The Kallidai, Tampiraparani (west) and Kallar rivers are west-flowing. The present study was carried out in streams of seven river basins of southern Western Ghats, namely the Tampiraparani (Honey Falls, Shenbagadevi Falls, Five Falls and Chinna Kuttalam), Kallidai (Palaruvi streams 1-4 and the Kallidai river), Vamanapuram (Kallar), Vaigai (Thadaganachiamman Stream, Ayyanar Falls, Kumbakkarai Falls, Pampar Cascade downstream, Thalayar, Silver Cascade downstream, Kurusedi and Moolayaru), Tungabhadra (Thanikode, Boklapura halla, Sringeri Stream and Theerthahalli), Bhima (Sanjitha nathi, Kalgi and Kakini river) and Krishna river basins (Bonal, Upper Krishna and Kadarattar) (Figure 1). Monthly samples were collected from the Thadaganachiamman stream (Vaigai river basin) of Sirumalai Hills, Tamil Nadu from May 2006 to April 2007. Sampling sites included a variety of river types and reaches and riparian communities with and without structured vegetation.

Sampling procedure

Air and water temperatures were recorded in the field. Dissolved oxygen, total dissolved solids, conductivity and pH were measured using a water analysis kit (Naina Solaris Limited, www.indianindustry.com). Latitude,

Downloaded From: https://staging.bioone.org/journals/Journal-of-Insect-Science on 25 Mar 2025
Terms of Use: https://staging.bioone.org/terms-of-use

longitude, elevation and basin location were determined by global positioning, GPS. Substrates were classified (Jowett et al. 1991) using the following criteria: <0.5 mm for mud/silt, 0.5-2 mm for sand, 2-64 mm for gravel, 65-256 mm for cobbles, and >256 mm for boulders. For statistical analyses, substrate composition was converted to a substrate index (Suren 1996):

Substrate Index = (0.07 x % boulder) + (0.06 x % cobble) + (0.05 x % gravel) + (0.04 x % sand) + (0.03 x % mud/silt)

The average stream width and depth were calculated from three measurements with a calibrated stick from one transect across the channel. Current velocity of the stream was obtained by a flow meter. Canopy cover was measured using a densitometer, and dominant species of riparian vegetation were recorded for each sampling site.

For each study site and sampling occasion, three 50 x 50 cm benthic samples were taken at random locations from each riffle and pool. In riffle samples, caddisflies larvae were collected using 180-µm-mesh kick-nets, and 500-µm-mesh dip nets were used for pool sampling. Soon after collection, the specimens were preserved in 70% ethanol. All caddisfly larvae were identified to the lowest possible taxonomic level using available keys (Dudgeon 1999).

Data analysis

Observations of the physical and chemical characters were recorded for each site on each sampling date, and the richness and density of

Figure 1. Sampling sites in the streams of southern Western Ghats. High quality figures are available online.

Downloaded From: https://staging.bioone.org/journals/Journal-of-Insect-Science on 25 Mar 2025
Terms of Use: https://staging.bioone.org/terms-of-use

the Trichoptera taxa were summarized as mean values, standard deviation and coefficient variation. Dissolved oxygen, conductivity and temperature were graphically presented to illustrate the seasonal changes in water quality. In each sampling station, diversity indices were estimated. Alpha diversity indices of the Shannon-Wiener diversity index and the Simpson diversity index, species richness index of Margalef, and evenness of index Pielou were calculated according to Ludwig and Reynolds (1988). Similarities in taxonomic composition were quantified using Jaccard's index (Sneath and Sokal 1973; Magurran 1988) based on a presence-absence matrix for the insect fauna of each stream. More specifically, similarity (S_{ij}) between any pair of sites i and j is given by

$$S_{ij} = a/(a + b + c)$$

where a is the number of taxa shared in common, b is the number of taxa in site i but not site j, and c is the number of taxa in site j but not site i. Two-way Bray-Curtis analysis was performed using the results of Jaccard's index. Canonical correspondence analysis (CCA) was calculated, measuring the relationship between 11 environmental variables, taxa richness of caddisflies, and seasonal changes on caddisfly taxa among

Table 1. Physical parameters of 29 streams of southern Western Ghats.

No.	Stream Name	Latitude (N)	Longitude (E)	Elevation (m)	Stream order	Current velocity (cm/sec)	Canopy cover (%)	Riparian cover (%)
1	Kallar river	8° 54.830"	77° 11'.85"	175	4	0.1	0	60
2	Honey falls	8° 56.423"	77° 16'.06"	420	2	0.03	0	10
3	Shenbagadevi falls	8° 56'.546"	77° 09'.95"	380	3	0.02	40	60
4	Palaruvi –1	8° 58'.765"	77° 11'.03"	320	3	0.03	60	60
5	Palaruvi –2	8° 55'.745"	77° 11'.25"	300	2	0.45	60	80
6	Palaruvi – 3	8° 55'.289"	77° 22'.58"	320	1	0.6	90	80
7	Palaruvi –4	8° 56'.535"	77° 10'.92"	300	2	0.45	60	80
8	Kallidai river	8° 57'.251"	77° 08'.32"	290	4	0.6	50	40
9	Chinna Kuttalam	8° 56'.935"	77° 09'.53"	300	2	0.25	90	80
10	Thadaganachia mman Stream	8° 57'.938"	77° 08'.73"	375	3	0.3	80	60
11	Ayyanar falls	8° 42'.718"	77° 07'.29"	350	1	0.15	60	80
12	Five falls	9° 30.867"	77° 26'.99'	450	2	0.25	80	80
13	Kumbakkarai falls	10° 16'.141"	77° 36'.70"	495	3	0.8	50	40
14	Pambar cascade downstream	10° 16'.847"	77° 33'.82"	2050	4	0.03	40	50
15	Thalayar	10° 14'.733"	77° 30'.98"	400	4	0.04	40	60
16	Silver cascade downstream	10° 13'.720"	77° 31'.95"	1600	3	0.02	80	60
17	Kurusedi	10° 13'.280"	77° 36'.72"	1250	2	0.03	60	70
18	Moolayaru	10° 10'.853"	77° 31'.78"	1175	3	0.05	80	90
19	Thodikana	17°44'.152"	77°23'.50"	267	2	0.35	50	80
20	Kadarattar	17°20'.511"	77°09'.13"	44	2	0.42	50	40
21	Thanikode	16°31'.150 "	76° 40'.02"	634	4	0.2	60	40
22	Sringeri Stream	17°11'.801"	77°09'.32"	642	2	0.2	60	40
23	Tunga river at Theertha halli	13°13'.311"	74°56'.02"	607	5	0.6	10	20
24	Boklapura halla	16°22'.040"	76°39'.27"	598	2	0.6	20	30
25	Upper Krishna	13°21'.110"	75°11'.48"	363	5	0.3	0	0
26	Bonal	13°21'.321"	75°12'.14"	386	3	0.2	0	0
27	Kakini river	13°40'.180"	75°15'.44"	387	4	0.6	0	0
28	Kalgi	13°40'. 580"	75°14'.54"	436	3	0.3	0	0
29	Sanjitha Nathi	12°27'.401"	75°28'.36"	594	5	0.4	10	0

Downloaded From: https://staging.bioone.org/journals/Journal-of-Insect-Science on 25 Mar 2025
Terms of Use: https://staging.bioone.org/terms-of-use

sampling sites (Legendre and Legendre 1998).

Results

Physico-chemical characteristic of the study streams

Physical parameters of 29 streams and rivers of southern Western Ghats are given in Table 1. Average temperature among all the sampling sites was 24.8° C. Thalayar had the maximum temperature, and Silver Cascade had the minimum temperature. The mean pH and conductivity were 6.59 and 0.11µ mhos, respectively. Average dissolved oxygen concentrations were 8.62 mg/L. Total dissolved solids levels were low, and mean value was 56 mg/L. Particulate organic matter (leaf litter) ranged from 0% to 50% mg/m^2. Stream width ranged from 0.25 m to 15 m. The average substrate index was 5.6, being lowest at Kallidai river (2.8) and highest at Palaruvi (7.6) (Table 2). Seasonal variation of the physico-chemical parameters was analyzed in the Thadaganachiamman Stream of Sirumalai Hills between May 2006 and April 2007, and the physico-chemical parameters are given in Table 3. Annual water discharge was high during northwest monsoon season (October and November), and this was gradually reduced and conspicuously absent during summer (May and June).

Taxa distribution and diversity analysis

All totaled, 20 caddisfly taxa were obtained,

Table 2. Chemical parameters and stream characteristic features in 29 streams of southern Western Ghats.

No.	Stream Name	Air temperature (°C)	Water temperature (°C)	pH	Conductivity (µmhos)	Dissolved oxygen (mgL-1)	Total dissolved solids (mgL-1)	Stream width (m)	Stream depth (cm)	Leaf litter %	Substrate index
1	Kallar river	34.5	24.5	6.66	0.04	12	20	9.97	31	10	5.4
2	Honey falls	31	28	6.72	0.11	6.12	20	3.8	25	2	5.6
3	Shenbagadevi falls	31	28	7.2	0.2	6.6	30	4.2	35	10	6.6
4	Palaruvi- 1	31	22.3	6.2	0.11	8.6	50	0.65	25	20	6.2
5	Palaruvi- 2	30.8	23.8	6.1	0.06	8.6	40	0.5	5	20	7.6
6	Palaruvi- 3	31	22.3	6.1	0.04	7.2	50	0.25	5	40	6.5
7	Palaruvi- 4	30.8	23.8	6.1	0.08	8.6	8.4	0.5	5	20	7.6
8	Kallidai river	30.2	28.3	6.01	0.01	8.8	60	2.5	50	20	2.8
9	Chinna Kuttalam	29	29	6.3	0.11	6.2	60	1.2	10	40	5.6
10	Thadaganachiamman Stream	27	22.4	6.6	0.012	8.2	50	1.2	25	50	5.9
11	Ayyanar falls	31	26	6.4	0.02	6.3	20	1.5	5	40	6.5
12	Five falls	24	22.3	6.45	0.14	6.5	80	3.6	18	50	5.9
13	Kumbakkarai falls	33.1	27.4	6.76	0.11	13.02	70	3.34	16	20	5.7
14	Pambar cascade downstream	25	19.2	6.68	0.12	12.02	80	1.5	30	10	5.5
15	Thalayar	33.4	31.6	6.38	0.18	17.028	120	2.6	10	0	5.6
16	Silver cascade downstream	25	16.1	6.81	0.22	11.018	140	4.3	15	20	5.2
17	Kurusedi	25.2	17.3	6.75	0.06	11.018	40	3.4	26	40	6.3
18	Moolayaru	19.7	24	6.3	0.21	5.008	190	4.42	30	20	4.9
19	Thodikana	23	21	6.4	0.2	8.4	10	1.5	20	40	5.9
20	Kadarattar	30	28	7.1	0.1	8	20	6.5	20	30	5.4
21	Thanikode	26	23.7	6.6	0.1	8	40	3	40	20	6.3
22	Sringeri Stream	25	23	6.9	0.1	8.2	40	3	35	0	5.8
23	Tunga river at Theertha halli	26	24	6.9	0.1	8.1	20	15	10	0	5.7
24	Boklapura halla	27	25	6.9	0.1	8.4	30	2	30	0	4.4
25	Upper Krishna	30	29	6.9	0.2	8.2	50	10	20	10	4.8
26	Bonal	27	23.4	6.8	0.1	8	50	7.5	15	0	6
27	Kakini river	31	29	6.9	0.2	7.5	70	7	30	0	4.1
28	Kalgi	31	29	6.8	0.12	7.4	50	8	50	0	4.6
29	Sanjitha Nathi	32	30	6.6	0.1	7	40	12	25	0	4.2

Downloaded From: https://staging.bioone.org/journals/Journal-of-Insect-Science on 25 Mar 2025
Terms of Use: https://staging.bioone.org/terms-of-use

and the community of taxa differed among sampling sites. Kurusedi had the maximum number of taxa, whereas the Bonal, Kakini River, Kalgi and Sangitha Nadhi of Karnataka harboured only two taxa each. Other sites harbored from 3 to 5 each. *Hydropsyche* had the widest distributional range, whereas *Georgium* and *Helicopsyche* had the narrowest distribution range (Figure 2). Diversity indices showed that the Kurusedi stream had higher diversity and species richness (Table 4). Shannon and Simpson indices indicated that the highest diversity occurred during the month of October in the Thadaganachiamman stream, but the Margalef index showed higher species richness during the month of July (Figure 3). Stream sites 5 to 8; 14, 26, 28, 4, and 12 had the highest faunal similarity than other stream sites. Higher similarity occurred between *Anisocentropus* and *Lepidostoma* (Figure 4).

Spatial patterns of distribution

Results of the CCA analysis are given in Tables 5 and 6. Eigen values for F1 and F2 axes were 0.007 and 0.003. Cumulative variance was 67.9% for axis F1 and 97.78% for axis F2. Total inertial values were 5.93 (F1) and 2.61 (F2). CCA analysis revealed that among 29 sampling sites, 2 sites represent 4 and 5 taxa each, 12 sites exhibit 3 taxa, 6 sites had 2 taxa, and the seven remaining sites had one. Elevation was an important factor in the F1 axis of CCA. Substrate, pH, and stream order were important in axis F2 (Figure 5).

Temporal patterns of distribution

The effect of seasonality on caddisfly distribution was analyzed. Figure 6 shows changes in caddisfly taxa among seasons. Although the first canonical axis explained only 4.2% of caddisfly variability, the Jolliffe cut-off test indicated that all canonical axes were significantly related with seasonality (0.0199, $p < 0.05$). *Hydropsyche* and *Stenopsyche* were present frequently in all seasons, whereas *Lepidostoma* and *Anisocentropus* were present only in winter and autumn, and not in summer.

Discussion

In large scale studies performed in other areas in the world, geomorphological, and other large scale variables such as climate and altitude have been considered as the major factors responsible for macroinvertebrate distribution (Ross 1963; Corkum 1989). Our results are in accord with these findings and suggest that large scale variables were responsible for structuring caddisfly communities. The multivariate analysis suggested that some of the variables (substrate, pH, and stream order) examined in this study influenced the caddisfly distribution and abundance in streams of southern Western Ghats. Apart from these variables, elevation was an important factor.

Table 3. Physico-chemical parameters of Thadaganachiamman Stream in Sirumalai hills of southern Western Ghats.

Parameter	Mean	SD	Min-max
Water temperature (°C)	24	2.6	19-30
Conductivity (µmhos/cm)	0.24	0.05	0.2-0.3
Dissolved Oxygen (mg/l)	16.29	0.38	16-17
pH	8.15	0.09	8.0-8.3
Stream width (m)	4.02	0.91	2.8-6.2
Stream depth (m)	0.38	0.11	0.2-0.6
Current velocity (cm/sec)	0.5	0.11	0.1-0.8
Bed rock (%)	29.1	2.88	20-30
Boulders (%)	15.8	5.14	10-20
Pebbles (%)	19.2	2.9	10-20
Gravels (%)	20	4.26	10-30
Sand (%)	15.8	5.14	10-20

Downloaded From: https://staging.bioone.org/journals/Journal-of-Insect-Science on 25 Mar 2025
Terms of Use: https://staging.bioone.org/terms-of-use

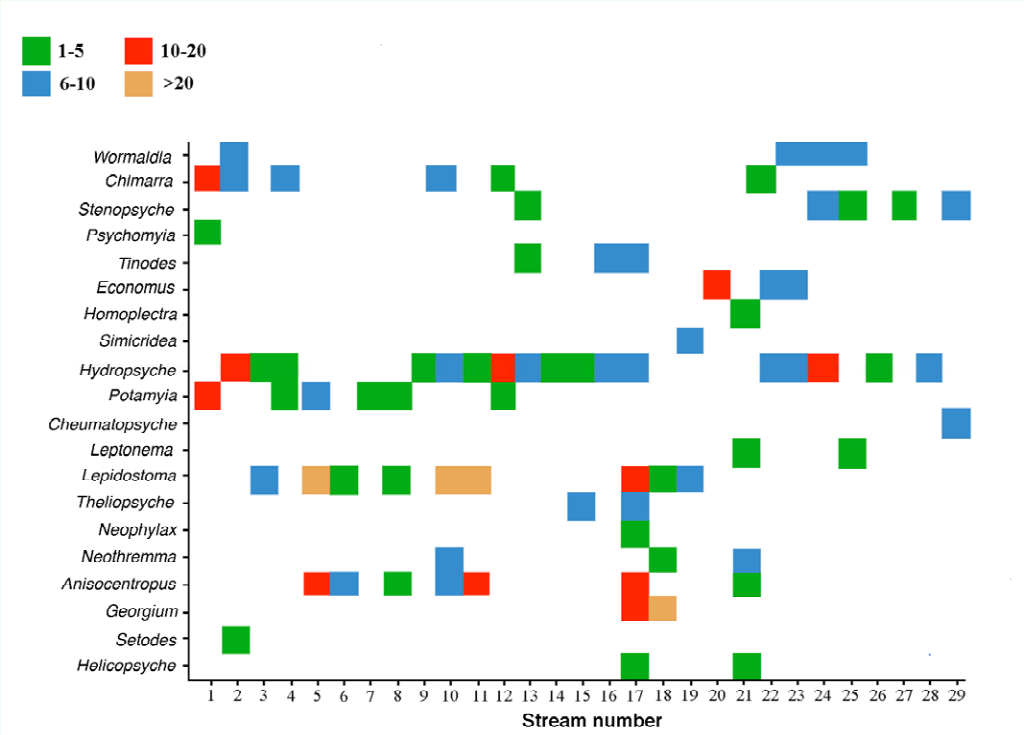

Figure 2. Distribution of taxa (no./m2) in each sampling site. Sampling sites are ordered from south to north. High quality figures are available online.

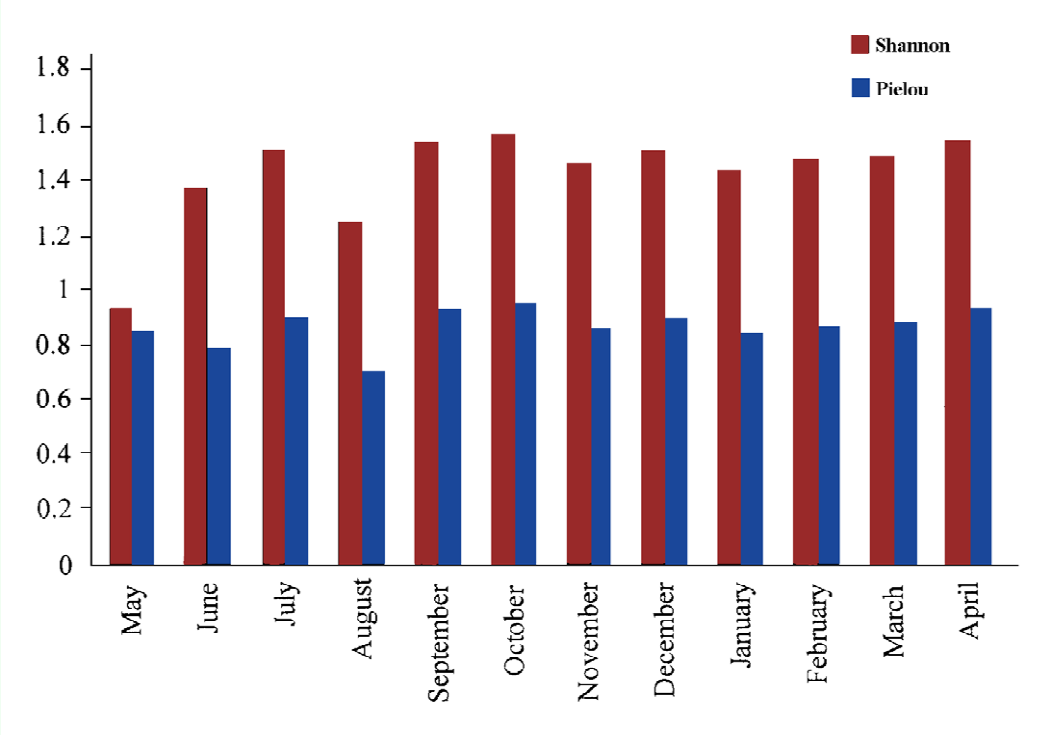

Figure 3. Shannon and Pielou indices for Thadaganachiamman Stream of Sirumalai hills of southern Western Ghats between May 2006 and April 2007. High quality figures are available online.

Downloaded From: https://staging.bioone.org/journals/Journal-of-Insect-Science on 25 Mar 2025
Terms of Use: https://staging.bioone.org/terms-of-use

Table 4. Diversity analysis for caddisfly communities in 29 streams of southern Western Ghats from May 2006 to April 2007.

No	Stream	Shannon	Simpson	Margalef	Pielou
1	Kallar river	0.9829	0.6013	0.5422	0.8907
2	Honey falls	1.228	0.6797	0.8656	0.8537
3	Shenbagadevi falls	0	0	0	1
4	Palaruvi -1	1.046	0.6316	0.6792	0.9487
5	Palaruvi- 2	1.032	0.6213	0.4926	0.9358
6	Palaruvi- 3	0.6172	0.426	0.3899	0.9269
7	Palaruvi- 4	0.8487	0.4938	0.9102	0.7789
8	Kallidai river	0	0	0	1
9	Chinna Kuttalam	1.468	0.7337	0.9128	0.8682
10	Thadaganachiamman Stream	0.9653	0.5877	0.4774	0.8752
11	Ayyanar falls	0.8921	0.5204	0.6002	0.8134
12	Five falls	0.6365	0.4444	0.346	0.9449
13	Kumbakkarai falls	0.9276	0.5511	0.7385	0.8428
14	Pambar cascade downstream	0	0	0	1
15	Thalayar	0.5297	0.3457	0.346	0.8492
16	Silver cascade downstream	0.6806	0.4875	0.3396	0.9876
17	Kurusedi	1.904	0.8373	1.559	0.8393
18	Moolayaru	0.6655	0.3664	0.5254	0.6485
19	Thodikana	0.6555	0.4628	0.3235	0.963
20	Kadarattar	0	0	0	1
21	Thanikode	1.486	0.7444	1.176	0.8838
22	Sringeri Stream	0.9582	0.5799	0.6293	0.869
23	Tunga river at Theertha halli	1.084	0.6564	0.5939	0.985
24	Boklapura halla	1.05	0.6337	0.5422	0.953
25	Upper Krishna	0.956	0.5813	0.7059	0.8671
26	Bonal	0	0	0	1
27	Kakini river	0	0	0	1
28	Kalgi	0	0	0	1
29	Sanjitha Nathi	0.6931	0.5	0.3607	1

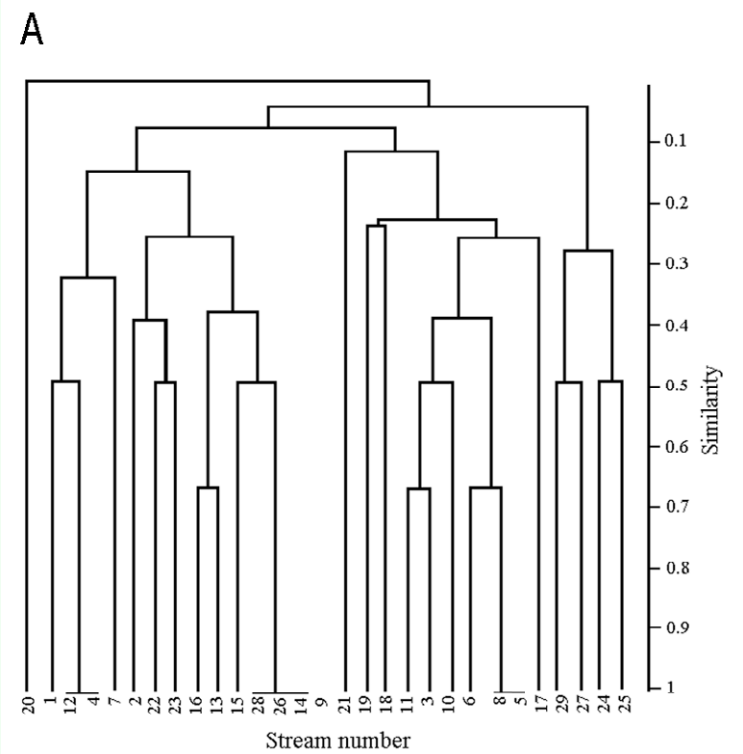

Figure 4. A

Downloaded From: https://staging.bioone.org/journals/Journal-of-Insect-Science on 25 Mar 2025
Terms of Use: https://staging.bioone.org/terms-of-use

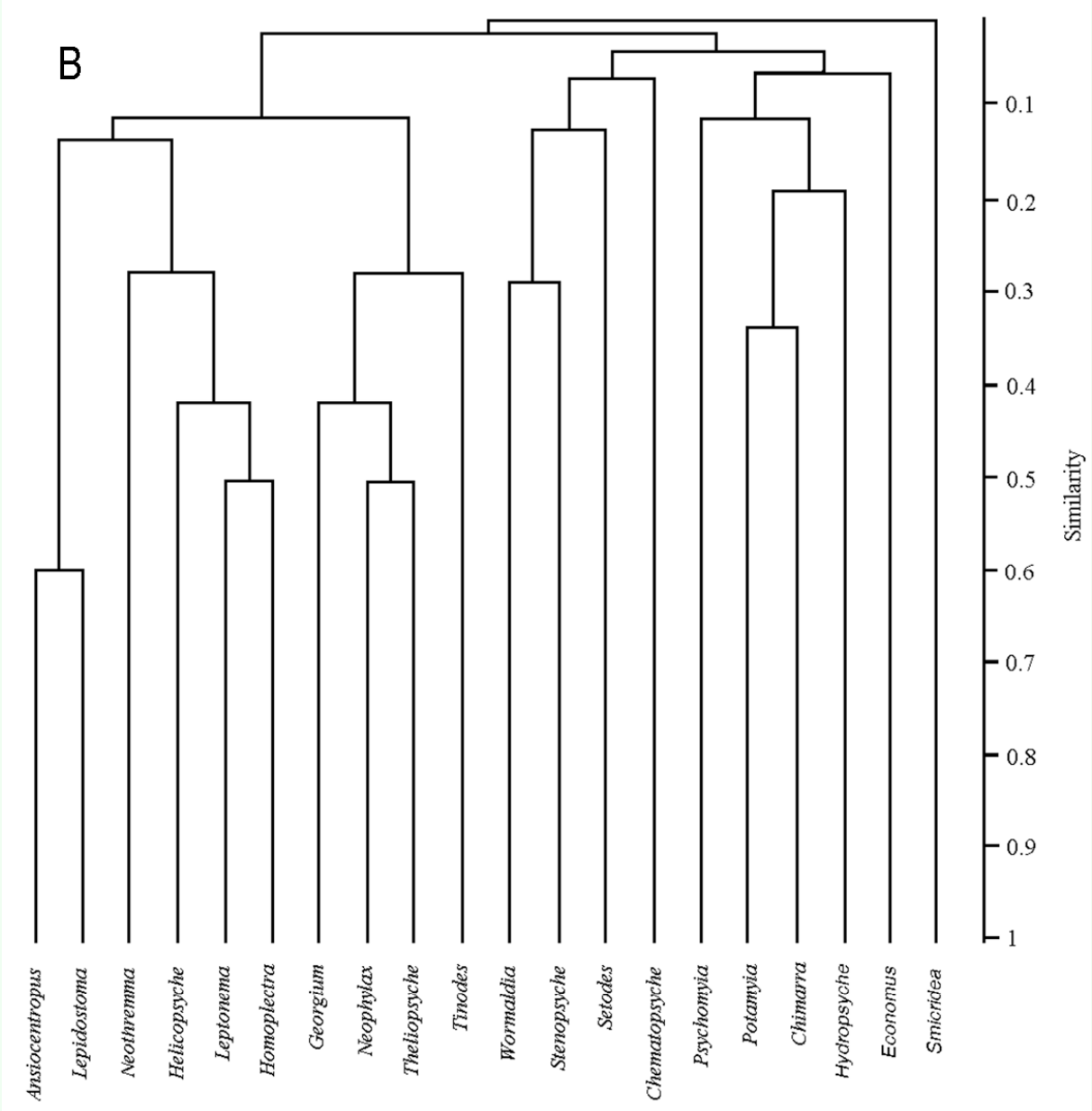

Figure 4. Bray -Curtis dendrogram for caddisfly taxa in 29 streams of southern Western Ghats. High resolution figures are available online.

For example, the stream of Kurusedi, which is located at high elevation, had the highest diversity and species richness. The abundance and distribution of lotic invertebrates has been attributed to a variety of factors (Hynes 1970), many of which vary as a function of altitude and thus may be responsible, directly or indirectly, for zonation patterns. Some species were restricted to the headwaters, others to middle or lower reaches, and a few species occurred over wide altitude ranges (Ward 1981). Similarly, *Georgium* and *Helicopsyche* were found at the headwater stream, and *Hydropsyche* was distributed in all stream reaches. This may have been due to flow regime and allochthonous food availability. The present study revealed that seasonality determined the assemblage of caddisfly communities observed during October (northeast monsoon) and July (southwest

Downloaded From: https://staging.bioone.org/journals/Journal-of-Insect-Science on 25 Mar 2025
Terms of Use: https://staging.bioone.org/terms-of-use

monsoon). Similar results were observed in the Danubian floodplains in lower Austria (Waringer and Graf 2002). The shredder community of caddisfly (*Lepidostoma* and *Anisocentropus*) was present only in winter and autumn; this may have been due to a substantial amount of leaf litter fall during this season. A similar trend was observed in the lentic water system in south India (Dinakaran et al. 2008).

Physical disturbances and natural environmental gradients were the most important factors regulating the abundance of caddisflies in streams of southern Western Ghats. Physical disturbance in lotic systems was inextricably linked to environmental dynamics and resulting ecosystem and biotic interactions (Allan 2004). The upstream and downstream gradient was an important parameter describing benthic community variation in streams of southern Western Ghats (Dinakaran and Anbalagan 2008). These upstream areas had a higher number of species and acted as colonizing sources for a variety of taxa occurring in the upper study reach that were not found in the lower portions of the study area because of the increased distance from the colonizing sources and anthropogenic impacts. Furthermore, non-point source impacts associated with land use patterns, as well as disturbances by recreational and commercial watercraft, and increases in downstream direction may

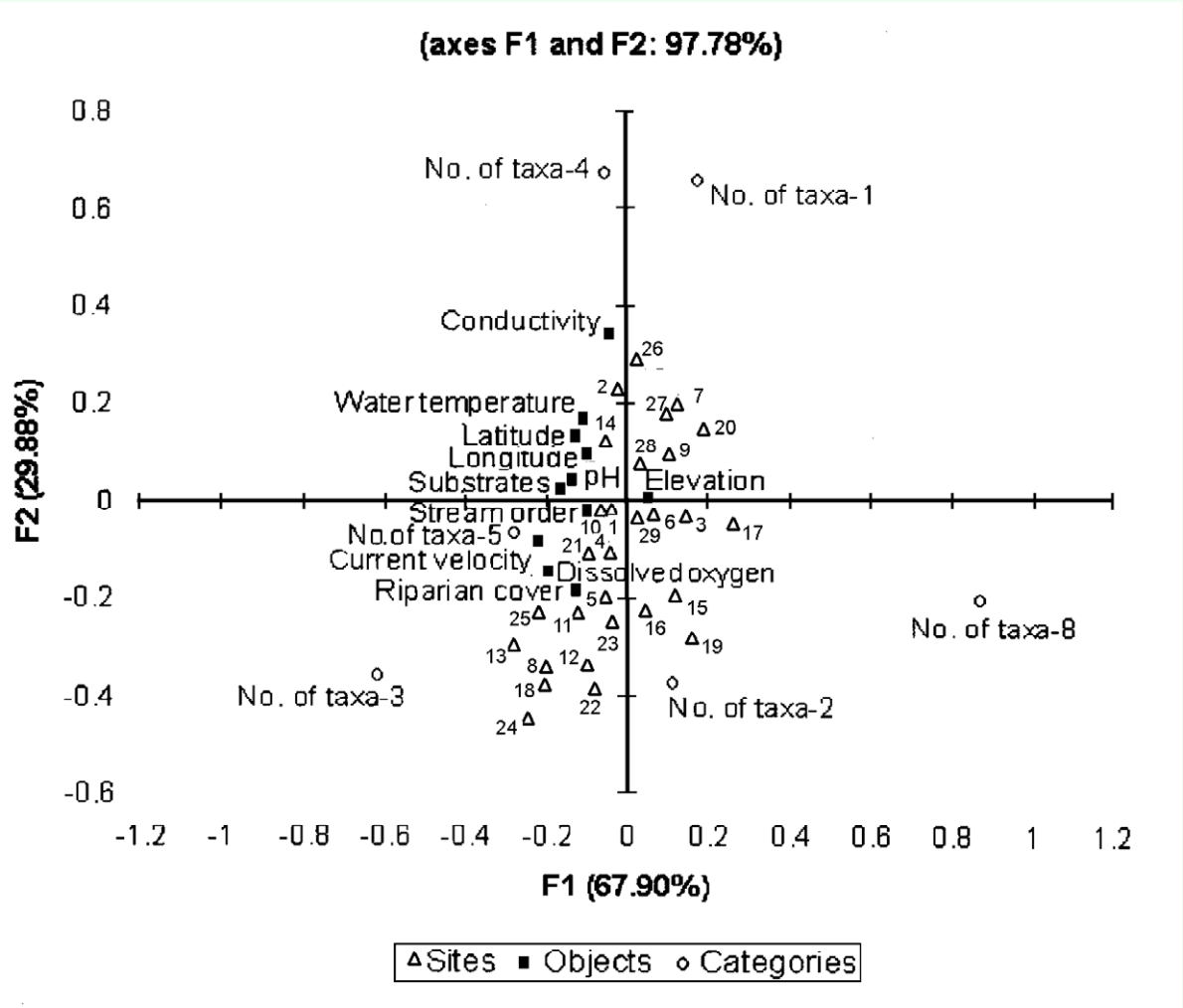

Figure 5. CCA graph representing the relationship between environmental variables and taxa richness in 29 streams of southern Western Ghats. High resolution figures are available online.

Downloaded From: https://staging.bioone.org/journals/Journal-of-Insect-Science on 25 Mar 2025
Terms of Use: https://staging.bioone.org/terms-of-use

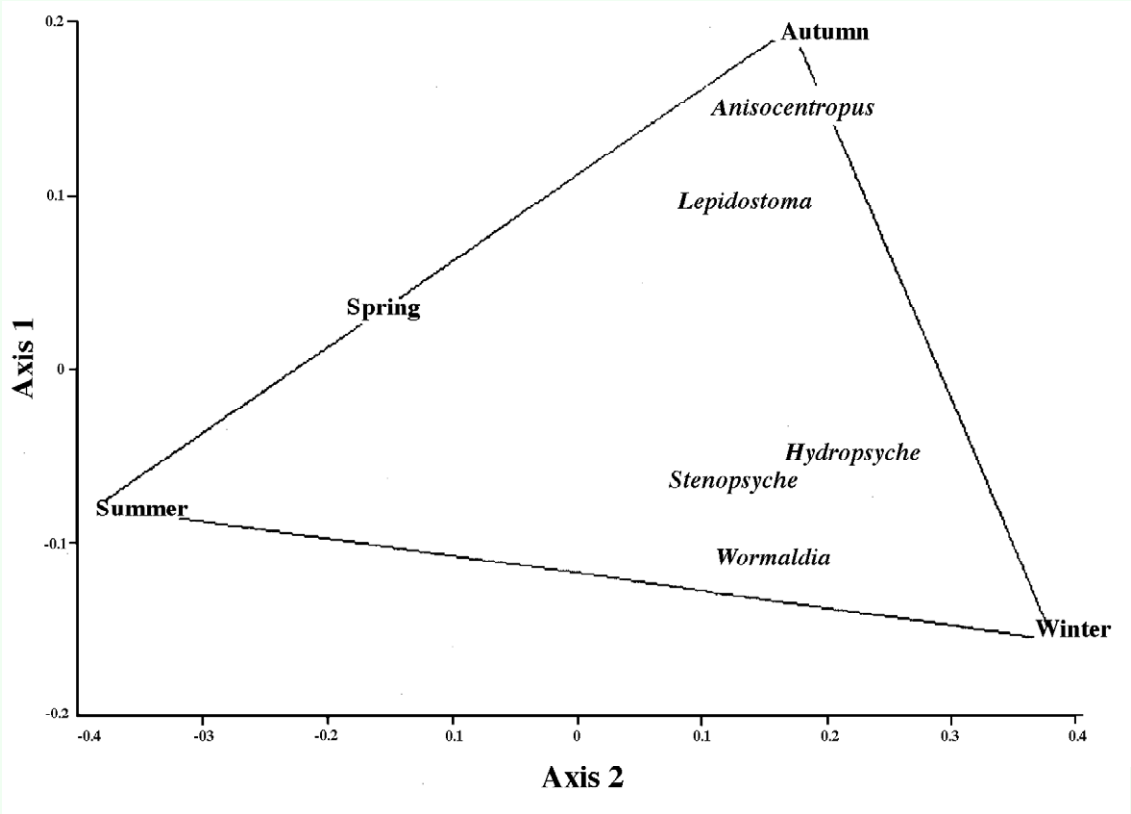

Figure 6. CCA plot representing taxa distribution in the first axis and second axis using seasonality in Thadaganachiamman Stream of Sirumalai hills of southern Western Ghats between May 2006 and April 2007. High resolution figures are available online.

Table 5. Different non-parametric results of CCA (axis F1 & F2) for 29 streams of southern Western Ghats.

Stream number	Principal coordinates		Standard coordinates		Contributions		Squared cosines	
	F1	F2	F1	F2	F1	F2	F1	F2
	-0.066	-0.025	-0.797	-0.459	0.011	0.004	0.868	0.127
2	-0.025	0.224	-0.304	4.088	0.002	0.443	0.012	0.933
3	0.018	-0.038	0.213	-0.692	0.001	0.013	0.172	0.796
4	-0.066	-0.025	-0.797	-0.459	0.015	0.005	0.868	0.127
5	-0.066	-0.025	-0.797	-0.459	0.015	0.005	0.868	0.127
6	0.018	-0.038	0.213	-0.692	0.001	0.012	0.172	0.796
7	0.026	0.064	0.313	1.169	0.002	0.033	0.133	0.814
8	-0.066	-0.025	-0.797	-0.459	0.014	0.005	0.868	0.127
9	0.026	0.064	0.313	1.169	0.002	0.033	0.133	0.814
10	-0.043	-0.01	-0.52	-0.18	0.007	0.001	0.707	0.037
11	-0.066	-0.025	-0.797	-0.459	0.017	0.006	0.868	0.127
12	-0.066	-0.025	-0.797	-0.459	0.02	0.007	0.868	0.127
13	-0.066	-0.025	-0.797	-0.459	0.02	0.007	0.868	0.127
14	0.026	0.064	0.313	1.169	0.01	0.144	0.133	0.814
15	0.018	-0.038	0.213	-0.692	0.001	0.014	0.172	0.796
16	0.018	-0.038	0.213	-0.692	0.004	0.04	0.172	0.796
17	0.266	-0.042	3.219	-0.76	0.707	0.039	0.973	0.024
18	-0.066	-0.025	-0.797	-0.459	0.042	0.014	0.868	0.127
19	0.018	-0.038	0.213	-0.692	0.001	0.011	0.172	0.796
20	0.026	0.064	0.313	1.169	0.001	0.014	0.133	0.814
21	-0.043	-0.01	-0.52	-0.18	0.01	0.001	0.707	0.037
22	-0.066	-0.025	-0.797	-0.459	0.024	0.008	0.868	0.127
23	-0.066	-0.025	-0.797	-0.459	0.023	0.008	0.868	0.127
24	-0.066	-0.025	-0.797	-0.459	0.023	0.008	0.868	0.127
25	-0.066	-0.025	-0.797	-0.459	0.015	0.005	0.868	0.127
26	0.026	0.064	0.313	1.169	0.002	0.034	0.133	0.814
27	0.026	0.064	0.313	1.169	0.002	0.034	0.133	0.814
28	0.026	0.064	0.313	1.169	0.003	0.037	0.133	0.814
29	0.018	-0.038	0.213	-0.692	0.002	0.017	0.172	0.796

Downloaded From: https://staging.bioone.org/journals/Journal-of-Insect-Science on 25 Mar 2025
Terms of Use: https://staging.bioone.org/terms-of-use

Table 6. Different non-parametric results of CCA (axis F1 & F2) for environmental variables in 29 streams of southern Western Ghats.

Streams	Principal coordinates		Standard coordinates		Contributions		Squared cosines	
	F1	F2	F1	F2	F1	F2	F1	F2
Latitude	-0.187	0.136	-1.525	1.329	0.036	0.027	0.569	0.19
Longitude	-0.144	0.052	-1.738	0.943	0.316	0.093	0.88	0.114
Elevation	0.048	0.002	0.576	0.042	0.248	0.001	0.998	0.002
Stream order	-0.193	-0.002	-2.332	-0.045	0.022	0	0.917	0
Current velocity	-0.293	-0.029	-3.544	-0.536	0.005	0	0.65	0.007
Riparian cover	-0.125	-0.186	-1.505	-3.382	0.148	0.748	0.31	0.69
Water temperature	-0.176	0.178	-2.128	1.85	0.154	0.116	0.747	0.248
pH	-0.139	0.066	-1.682	1.198	0.025	0.013	0.813	0.181
Conductivity	-0.125	0.392	-1.508	1.27	0	0	0.297	0.093
Dissolved oxygen	-0.102	-0.019	-1.237	-0.341	0.018	0.001	0.772	0.026
Substrates	-0.158	0.009	-1.913	0.164	0.028	0	0.873	0.003

contribute to environmental disturbances on caddisfly communities. Angradi (1996) observed faunal differences between habitats in Applachian streams. A similar trend was observed for caddisfly communities in streams of southern Western Ghats.

These findings suggest that considerable spatial and temporal dynamics exist in abiotic and caddisfly variability in streams of southern Western Ghats. Multivariate analysis revealed that elevation of the stream played a vital role in the existence and assemblage of caddisfly species. Kurusedi (one of the 29 sampling streams, located among the tourist spots of Palni hills) consisted of rare species of *Helicopsyche* and *Georgium* (not even a single species of *Georgium* was previously recorded in India). Since it lies within a tourist area, this area faces a threat from bathing and washing clothes and vehicles, and it needs to be protected. For example, an ephemeropteran species *Isca* is completely absent due to anthropogenic impacts, but was once recorded in Alagar hills, which is a pilgrimage spot to worship the local deity Theerthakarai (sacred bathing) Raakayee Amman (deity) of Eastern Ghats (Dinakaran and Krishnan 1997). Further studies on the strategies employed with altitudinal distribution and anthropogenic impacts on caddisfly species' ability to persist and maintain their populations in the water body are needed to enhance knowledge of how they survive in unstable and stressed conditions in streams.

Acknowledgements

We are grateful to the University Grants Commission (UGC), New Delhi, for funding this study through research grant F. No. 31-216/2005(SR). We also thank Mr. G. Muralidharan and Mr. R. Mahendran for field assistance.

References

Allan, J. D. 2004. Landscapes and Riverscapes: The influence of Land Use on Stream Ecosystems. *Annual Review of Ecology, Evolution and Systematics* 35: 257-284.

Anbalagan, S. 2005. *Community structure and distribution patterns of aquatic macroinvertebrates in Courtallam hills of southern Western Ghats*. M.Phil., Thesis of Bharathidasan University, Trichy, Tamil Nadu, India. 23pp.

Downloaded From: https://staging.bioone.org/journals/Journal-of-Insect-Science on 25 Mar 2025
Terms of Use: https://staging.bioone.org/terms-of-use

Anbalagan, S., B. Kaleeswaran and C. Balasubramanian 2004. Diversity and Trophic categorization of aquatic insects of Courtallam hills of Western Ghats. *Entomon* 29(3): 1-6.

Angradi, T.R. 1996. Inter-habitat variation in benthic community structure, function and organic matter storage in three Appalachian headwater streams. *Journal of the North American Benthological Society* 15(1): 42-63.

De Moor, F.C. 1992. Factors affecting the distribution of Trichoptera in South Africa. *Proceedings of the 7th International Symposium on Trichoptera,* pp. 51-58. Backhuys Publishers.

Dinakaran, S. 2004. *Biosystematics and biodiversity of Caddisflies in Western Ghats*. Ph.D. Thesis of Madurai Kamaraj University, Madurai, Tamil Nadu, India.

Dinakaran, S, and N. Krishnan 1997. Study on diversity of aquatic insects in a tropical stream of Alagar hills, Eastern Ghats. *Proceedings on Biological Diversity*, pp. 111–112. Kundavai Nachiyar Government College for Women, Thanjavur, TN, South India.

Dudgeon, D. 1999. *Tropical Asian streams: Zoobenthos, Ecology and Conservation*. Hong Kong University Press.

Giller, P.S. 1996. Floods and droughts: the effects of variations in water flow on streams and rivers, Pages 1-19 In: P.S. Giller and A.A. Myers, editors. *Disturbance and recovery of ecological systems*. Royal Irish Academy.

Jowett, I. G., J. Richardson, B. J. F. Biggs, C., Hickey, and J. M. Quinn 1991. Microhabitat preferences of benthic invertebrates and the development of generalised *Deleatidium* spp. habitat suitability curves, applied to four New Zealand rivers. *New Zealand Journal of Marine and Freshwater Research* 25: 187-199.

Julka, J.M., H.S. Vasisht, and B. Bala, (1999) Distribution of aquatic insects in a small stream in Northwest Himalaya, India. *Journal of the Bombay Natural History Society* 96 (1): 55-63

Lake, P.S. 2000. Distubance, patchiness and diversity in streams. *Journal of North American Benthological Society* 19(4): 573-592.

Lawton, J.H. 2000. Concluding remarks: a review of some open questions. In: Hutchings, M.J.; John, E.A. and Stewart, A.J.A, editors. *The ecological consequences of environmental heterogeneity*. pp 401-421. Blackwell Science.

Legendre, P. and Legendre, L. 1998. *Numerical Ecology*, 2nd ed. Elsevier.

Leuven, R.S.E.W., Vanhemelrijk, J.A.M., Van der Velde, G. 1987. The distribution of Trichoptera in Dutch soft waters differing in pH. *Series Entomologica,* 39: 359-365.

Ludwig, J.A. and T.F. Reynolds 1988. *Statistical Ecology*, pp 37-39. John Wiley and sons Inc.

! "#$%%"&'() *+*(, - . . *(! "#$#%&"'$() &*+, -&./(
'0) (&-(1 +'-2, +1 +0 .*(/ %0&1234& (5 &062%7038 (
/%277*(
(

Merritt, R.W., and K.W. Cummins 1988. *An introduction to the aquatic insects of North America,* 2nd edition. Kendall, Hunt Publication Company.

Downloaded From: https://staging.bioone.org/journals/Journal-of-Insect-Science on 25 Mar 2025
Terms of Use: https://staging.bioone.org/terms-of-use

Meyers, N., R.A. Mittermeier, C.G. Mittermeier, G.A.B. da Fonseca, and J. Kent 2000. Biodiversity hotspots for conservation priorities. *Nature* 403:853- 858.

Minshall, G.W. and C.T. Robinson 1998. Macroinvertebrate community structure in relation to measures of lotic habitat heterogeneity. *Archive fur Hydrobiologie* 125: 16-38.

Palmer, M.A. and N.L. Poff 1997. The influence of environmental heterogeneity on patterns and processes in streams. *Journal of the North American Benthological Society* 16: 169-173.

Poff, N.L. and J.V. Ward 1990. Physical habitat template of lotic systems: recovery in the context of historical patterns of spatiotemporal heterogeneity. *Environmental management* 14: 629-645.

Poff, N.L., J.D. Allan, M.B. Bain, J.R. Karr, K.L. Prestegaard, B.D. Richter, R.E. Sparks, and J.C. Stromberg 1997. The natural flow regime: a paradigm for river conservation and restoration. *BioScience* 47: 769-784.

Puckridge, J.T., F. Sheldon, K.F. Walker and A.J. Boulton 1998. Flow variability and the ecology of large rivers. *Marine and Freshwater Research* 49: 55-72.

Ross, H.H. 1963. Stream communities and terrestrial biome. *Archive fur Hydrobiolgie* 59: 235-242.

Sivaramakrishnan, K. G., H. J. Morgan, and R. H. Vincent 1996. Biological assessment of the Kaveri river catchment, south India and sing Benthic macroinvertebrates: Applicability of water quality Monitoring approaches developed in other countries. *International Journal of Ecology and Environmental Sciences* 32: 113-132.

Sneath, P.H.A. and R.R. Sokal 1973. *Numerical taxonomy. The principles and practice of numerical classification*. W. H. Freeman.

Stewart, A.J.a., E.A. John and M.J. Hutchings 2000. The world is heterogeneous: ecological consequences of living in patchy environment. In: Hutchings, M.J.; John, E.A. and Stewart, A.J.A. (eds.). *The ecological consequences of environmental heterogeneity*, pp 1-8. Blackwell Science.

Subramanian, K.A., and K.G. Sivaramakrishnan 2002. Conservation of odonate fauna in Western Ghats - A biogeographic perspective. In: K.P.Sanjayan, V. Mahalingam, and M C. Murlairangan, (Eds.) 2002. *Vistas of Entomological Research for the New Millennium*, pp 11-22. G.S. Gill Research Institute, Guru Nanak College, Chennai - 600 042.

Subramanian, K.A., and K.G. Sivaramakrishnan 2005. Habitat and microhabitat distribution of stream insect communities of the Western Ghats. *Current Science* 89(6): 976-987.

Subramanian, K.A., K.G. Sivaramakrishnan, and M. Gadgil 2005. Impact of riparian land use on stream insects of Kudremukh National Park, Karnataka state, India. *Journal of Insect Science* 5:49. available online at http://insectscience.org/5.49.

Downloaded From: https://staging.bioone.org/journals/Journal-of-Insect-Science on 25 Mar 2025
Terms of Use: https://staging.bioone.org/terms-of-use

Suren, A. M. 1996. Bryophyte distribution patterns in relation to macro-, meso-, and microscale variables in South Island, New Zealand streams. *New Zealand Journal of Marine and Freshwater Research* 30: 501-523.

Waringer, J. and Graf, W. 2002. Trichoptera communities as a tool for assessing the ecological integrity of Danubian floodplains in Lower Austria. *Proceedings of the 10th International Symposium on Trichoptera. Nova Supplementa Entomologica* 15: 617-623.

Wiberg-Larsen, P., Brodersen, K.P., Birkholm, S., Gron, P.N. and Skriver, J. 2000. Species richness and assemblage structure of Trichoptera in Danish streams. *Freshwater Biology* 43: 633-647.

Downloaded From: https://staging.bioone.org/journals/Journal-of-Insect-Science on 25 Mar 2025
Terms of Use: https://staging.bioone.org/terms-of-use