



---

## **Distribution and conservation status of amphibian and reptile species in the Lacandona rainforest, Mexico: an update after 20 years of research**

Authors: Hernández-Ordóñez, Omar, Martínez-Ramos, Miguel, Arroyo-Rodríguez, Víctor, González-Hernández, Adriana, González-Zamora, Arturo, et al.

Source: Tropical Conservation Science, 7(1) : 1-25

Published By: SAGE Publishing

URL: <https://doi.org/10.1177/194008291400700101>

## Review Article

# Distribution and conservation status of amphibian and reptile species in the Lacandona rainforest, Mexico: an update after 20 years of research

Omar Hernández-Ordóñez<sup>1, 2, \*</sup>, Miguel Martínez-Ramos<sup>2</sup>, Víctor Arroyo-Rodríguez<sup>2</sup>, Adriana González-Hernández<sup>3</sup>, Arturo González-Zamora<sup>4</sup>, Diego A. Zárate<sup>2</sup> and, Víctor Hugo Reynoso<sup>3</sup>

<sup>1</sup>Posgrado en Ciencias Biológicas, Universidad Nacional Autónoma de México; Av. Universidad 3000, C.P. 04360, Coyoacán, Mexico City, Mexico.

<sup>2</sup>Centro de Investigaciones en Ecosistemas, Universidad Nacional Autónoma de México, Antigua Carretera a Pátzcuaro No. 8701, Ex Hacienda de San José de la Huerta, 58190 Morelia, Michoacán, Mexico.

<sup>3</sup>Departamento de Zoología, Instituto de Biología, Universidad Nacional Autónoma de México, 04510, Mexico City, Mexico.

<sup>4</sup>División de Posgrado, Instituto de Ecología A.C. Km. 2.5 Camino antiguo a Coatepec No. 351, Xalapa 91070, Veracruz, Mexico.

\* Corresponding author: Omar Hernández Ordóñez, email: [omarhdzor@gmail.com](mailto:omarhdzor@gmail.com)

### Abstract

Mexico has one of the richest tropical forests, but is also one of the most deforested in Mesoamerica. Species lists updates and accurate information on the geographic distribution of species are necessary for baseline studies in ecology and conservation of these sites. Here, we present an updated list of the diversity of amphibians and reptiles in the Lacandona region, and actualized information on their distribution and conservation status. Although some studies have discussed the amphibians and reptiles of the Lacandona, most herpetological lists came from the northern part of the region, and there are no confirmed records for many of the species assumed to live in the region. After reviewing databases of scientific collections and published herpetological lists, and adding new information from our 2007 to 2013 inventories of the southeastern Lacandona rainforest, we recorded 124 species (89 reptiles and 35 amphibians) for the region. Nine amphibians (25.7%) and 2 (2.2%) reptiles are endemic to the Mayan forest (from the Lacandona, in Mexico, to the Mayan Mountains in Belize). Four amphibians and three reptiles appeared to be restricted to the Montes Azules Biosphere Reserve, suggesting that they are particularly vulnerable to habitat loss and degradation. On average, the region shares less than 60% of the species with neighboring Mexican tropical forests (e.g., Las Choapas region and Los Tuxtlas, Calakmul, and Sian-Ka'an Biosphere Reserves). Of the herpetofauna evaluated, the Mexican government threatened species list (NOM 059) indicates that seven species (20%) are under a risk category, while the IUCN indicates that only seven species (10.1%) are at risk. Our findings indicate that Lacandona is of great importance for the conservation of the Mesoamerican herpetofauna. Nevertheless, increasing deforestation levels add further uncertainties to the maintenance of amphibians and reptiles among other vertebrates in the region.

**Keywords:** herpetofauna · Mesoamerican Biological Corridor · Montes Azules Biosphere Reserve · species richness

Received: 2 September 2013; Accepted 2 January 2014; Published: 24 March 2014

**Copyright:** © Omar Hernández-Ordóñez, Miguel Martínez-Ramos, Víctor Arroyo-Rodríguez, Adriana González-Hernández, Arturo González-Zamora, Diego A. Zárate and Víctor Hugo Reynoso. This is an open access paper. We use the Creative Commons Attribution 3.0 license <http://creativecommons.org/licenses/by/3.0/us/>. The license permits any user to download, print out, extract, archive, and distribute the article, so long as appropriate credit is given to the authors and source of the work. The license ensures that the published article will be as widely available as possible and that your article can be included in any scientific archive. Open Access authors retain the copyrights of their papers. Open access is a property of individual works, not necessarily journals or publishers.

**Cite this paper as:** Hernández-Ordóñez, O., Martínez-Ramos, M., Arroyo-Rodríguez, V., González-Hernández, A., González-Zamora, A., Zárate, D. A. and V. H. Reynoso. 2014. Distribution and conservation status of amphibian and reptile species in the Lacandona rainforest, Mexico: an update after 20 years of research. *Tropical Conservation Science* Vol.7 (1):1-25. Available online: [www.tropicalconservationscience.org](http://www.tropicalconservationscience.org)

## Introduction

Biotic surveys and information on geographic distribution of the species are essential for biogeographic studies, and can provide a baseline for ecological and biodiversity conservation studies as a whole [1, 2]. This information is particularly important for amphibians and reptiles, as they are among the most threatened vertebrate animals in the world [3,4]. It is critical to improve herpetological surveys within wet tropical forests, the most species-rich biome on Earth [5], but at the same time, the most deforested and fragmented biome worldwide [6]. Deforestation and fragmentation are among the most important human-induced threatening factors for amphibians and reptiles [3, 4, 7], and monitoring habitats under degradation is urgent to assess real threats on species of these groups.

During recent decades, declines in the net rate of forest loss have been reported for some Neotropical countries (e.g., Mexico, Costa Rica, Panama, Puerto Rico; [6]), but deforestation in highly diverse tropical wet forests is still increasing [8]. This is particularly evident in Mexico, where wet tropical forests showed a net loss of 7,647 km<sup>2</sup> between 2000 and 2010 [8]. The Lacandona region has the largest rainforest remnant in Mexico, and one of the most important in Mesoamerica [9]. Although some large protected areas have been established within the region, including the Montes Azules Biosphere Reserve (ca. 331,000 ha), the Lacantún Biosphere Reserve (61,874 ha), the Communal Reserve Sierra La Cojolita (42,000 ha), several other Flora and Fauna Protection Areas (e.g., Chan-Kin, Metzabok, and Naha) and Natural Monuments (Bonampak and Yaxchilán), it has suffered a particularly high annual deforestation rate over the last four decades, particularly in the Marqués de Comillas and Ocosingo municipalities where 2.1% per year of the forest was lost between 1990 and 2010 [10]. Contemporaneous human colonization and expansion of the agriculture started in the late 1950's, and nowadays, with a population over 10,000 people [11], only about 31% of the original old-growth forest remains outside the protected areas [10,12].

The Lacandona rainforest is highly diverse in terms of faunal species richness, with at least 112 species of mammals and 345 species of birds among vertebrates [13, 14]. The herpetofauna in the region is also highly diverse, but the total number of species is still uncertain. Although

herpetofaunal studies in the region started in the first half of the twentieth-century with Smith and Taylor expeditions [15], the first formal species list was published in 1992 [16], indicating a species richness of 23 amphibian and 54 reptile species for the region. Other complementary local studies have reported lower numbers of species, e.g., 14 amphibians and 41 reptiles for the Yaxchilán area [17]. Most species lists are preliminary, and focus on the northern part of the region, and many species were simply considered as “possibly present in the region” [16, 17] with no observation, photograph or voucher specimen available to certify them.

Here, we provide a comprehensive herpetofaunal survey in the Lacandona region to assess current composition, habitat type, distribution and conservation status of the amphibian and reptile species. Our study was largely based on four years of field work in the less surveyed southern portion of the Lacandona region, intensive literature review, and databases from scientific collections, noting the uniqueness of the herpetofauna composition of the Lacandona region compared to other neighboring tropical forest areas in Mexico and Guatemala.

## Methods

### *Study Area*

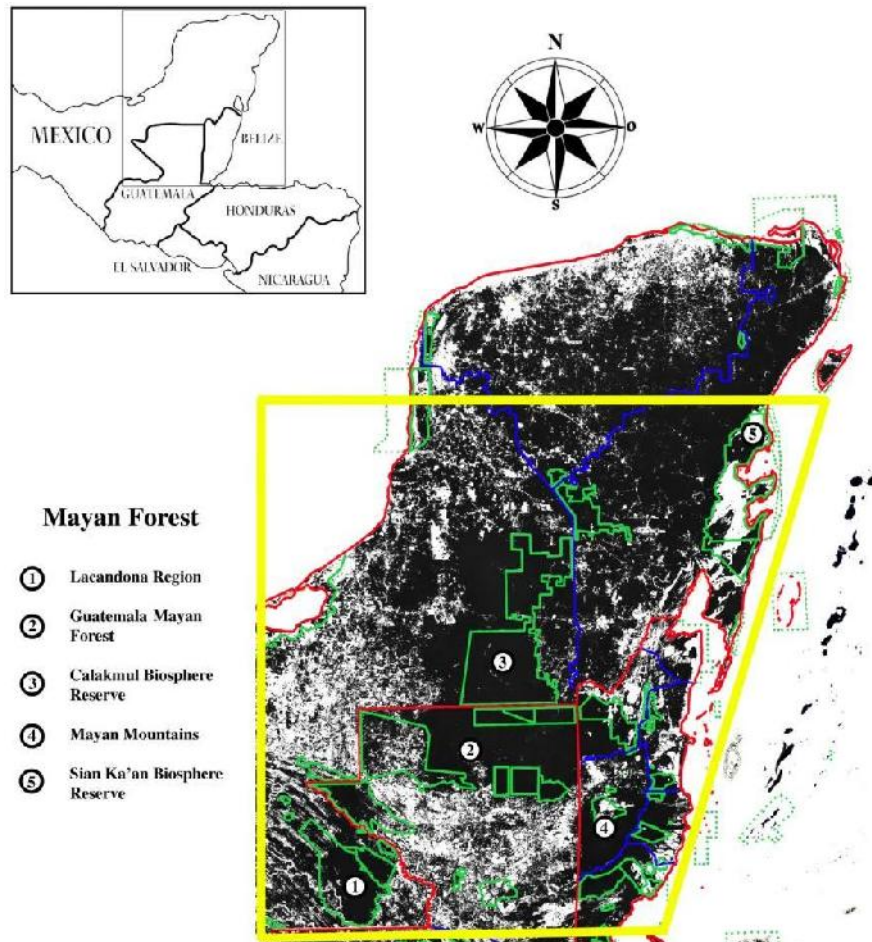
The Lacandona region is located in the southern part of Chiapas, Mexico (100 to 1,500 m elevation; Fig. 1). The region has an extension of 13,000 km<sup>2</sup>, bordered to the north by the Mexican state of Tabasco and the Chiapas highlands, and to the south and east by Guatemala; Palenque National Park represents the northernmost limit of the region [18]. The Lacandona rainforest represents the westernmost part of the Mayan forest, which extends through Guatemala to the Belize Mayan Mountains, and north to the middle portion of the Yucatán Peninsula. Altogether it represents the largest forested area in Mesoamerica [19]. Several vegetation types comprise the Mayan forest. In the northern part, the Yucatán Peninsula (Calakmul and Sian Ka’an in Mexico) and northern Petén (in Guatemala), the vegetation is tropical seasonal dry forest (TDF) and evergreen tropical wet forests (TWF) in southern Petén, Cobán and Alta Verapaz (Guatemala); Lacandona (Mexico) and the Mayan Mountains (in Belize) the vegetation is tropical moist forests (TMF) and tropical wet forests (TWF; Table 1, [20]).

### *Herpetological inventories*

Surveys were focused on low (< 500 m elevation) tropical rainforest areas, with a hot and humid climate (e.g., mean annual precipitation and temperature of 2,874 mm and 25 °C, respectively; [18]), along two adjacent areas separated by the Lacantún river: the Marqués de Comillas region (MCR) and the Montes Azules Biosphere Reserve (MABR), located in the southeastern Lacandona region at approximately 16° 04’ N; 90° 45’ W, with an altitude range of 100–500 m elevation (Fig. 1). In MCR, approximately 31% of the forest extends over different-sized forest fragments (< 1 to > 1,500 ha), surrounded by secondary forests, pastures, and agricultural lands [12]. The MABR is a fully preserved old growth natural forest [18].

Inventories were conducted during 2007 (February, April, July, September, November), 2008 (January, March, July), 2010 (July, October), 2011 (March and August), 2012 (May and June) and 2013 (February) as part of a M.Sc. thesis [21] and a Ph.D. thesis (O. Hernández-Ordóñez, unpublished data). In MCR, inventories were done in all available landscape elements in the region, including areas of continuous old-growth forest, old-growth forest patches, secondary forests, crops, bean fields, cocoa plantations, pastures, rivers and streams, human settlements,

and roads. We used multiple sampling techniques, including visual encounter surveys, acoustic encounter surveys, drift fences, pitfall traps, and boat tours through the Lacantún river (see details in [22-24]). We also included roadkill records and those of species found during fieldwork of other research projects carried out in the region. All collected specimens were sampled for DNA sequence, carefully prepared and shelved in the Colección Nacional de Anfibios y Reptiles, Instituto de Biología, UNAM.



**Fig. 1.** Location of the Lacandona region (1) within the Mayan Forest (yellow square), indicating mayor Mayan Forest regions as nominated in each country (Belize, Guatemala, and Mexico). Country limits (in red), province limits (in blue) and main Natural Protected Areas (in green).

*Species list of amphibians and reptiles*

To update the list of amphibians and reptiles in the Lacandona rainforest, we reviewed all publications and range distribution notes from the region ([15-17, 25-33]; Fig. 2). We also consulted databases of the Colección Nacional de Anfibios y Reptiles (CNAR) of the Instituto de

Biología and the Museo de Zoología (Facultad de Ciencias), both at the Universidad Nacional Autónoma de México (Mexico City), and the Global Biodiversity Information Facility and HerpNet databases. We considered only the records from specimens shelved in scientific collections, with a catalog name and number.

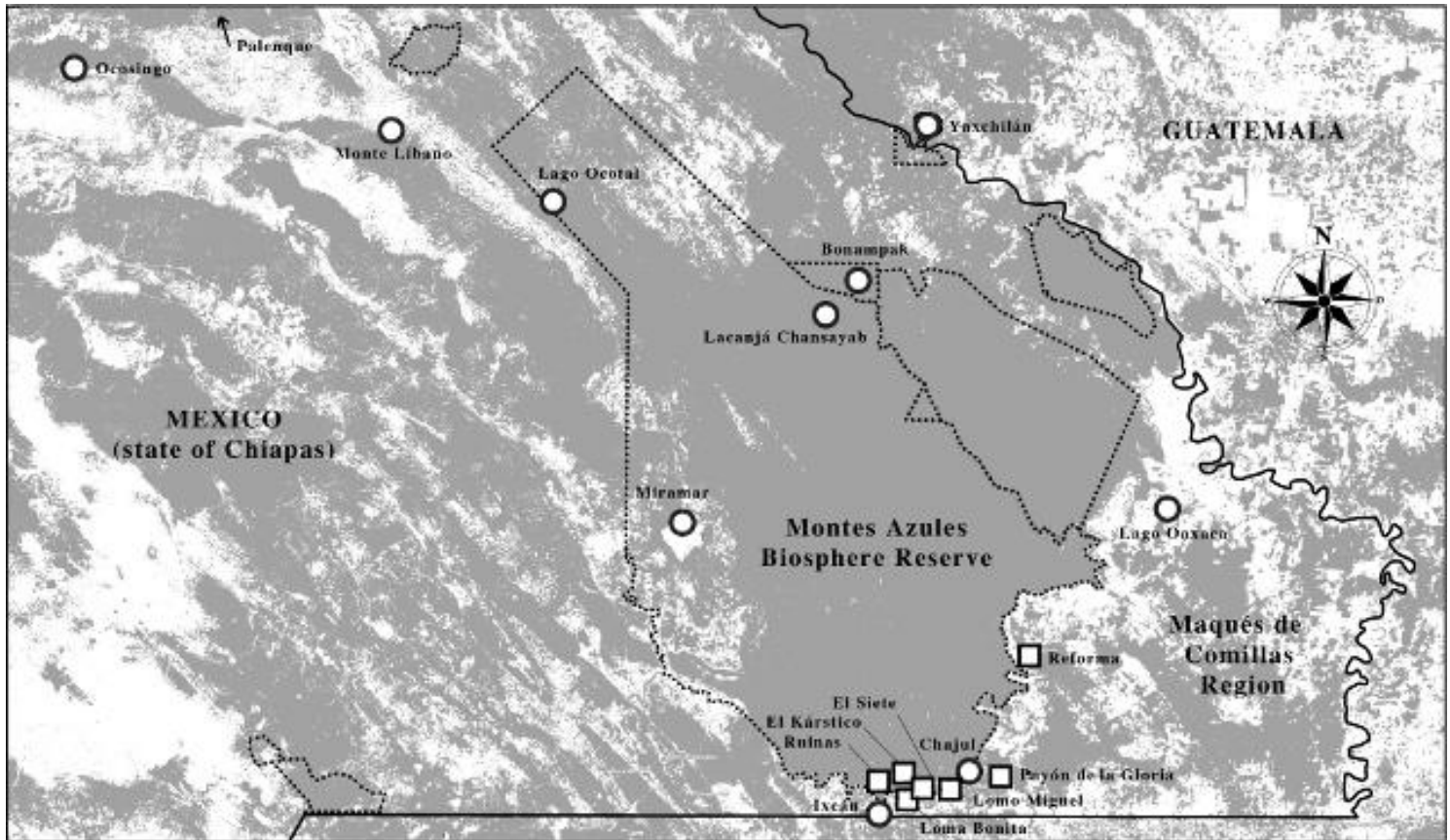


Fig. 2. Location of previous (circles) and new (squares) amphibian and reptile collecting sites within the Lacandona region. Forested areas are in gray and non-forested areas are in white.

#### *Conservation status, geographic distribution, and habitat use*

To assess the habitat used by each species, we considered only our herpetological surveys in the southeastern area of the Lacandona region. The geographic distribution of each species was evaluated based on information from different publications [15, 34-38]. Finally, we reviewed the conservation status and population trends of each species reported by the Mexican government threatened species list (NOM 059; [39]) and the IUCN Red List of Threatened Species [36].

#### *Comparison with other Neotropical forests*

To assess the importance of the Lacandona rainforest for the conservation of amphibians and reptiles, we compared the species richness and composition of amphibians and reptiles in this region with those found in other neighboring and well-studied Neotropical forests (Fig. 3; Table 1). Because we do not have data on the abundance of individuals within each study site, we based our comparisons on the Jaccard similarity index, which is based on presence/absence data [40].

The analysis includes all published species lists from the Guatemalan Mayan Forest [15, 34], the Calakmul [15, 41-44] and Sian-Ka'an Biosphere Reserves [15, 45, 46] in the Yucatán peninsula, farther sites such as Los Tuxtlas [47-49] and El Ocote Biosphere Reserves [50-52], and a well-known, not preserved area in Las Choapas region (southern Veracruz [53-55]). In all these comparisons, we considered only species reported for lowland tropical forests (0-500 m elevation). In general, Los Tuxtlas and Las Choapas, used as comparison sites, have tropical wet forests (with annual precipitation > 2,000 mm); and El Ocote has tropical dry forest (with annual precipitation < 2,000 mm) and tropical moist forest (with annual precipitation 2,000–2,800 mm; Table 1).

## Results

### Updated inventories

Our research, including our herpetological surveys and revision of scientific collection databases and published herpetological lists, revealed a total of 35 species of amphibians and 89 species of reptiles for the Lacandona rainforest (Table 1; Appendix 1). Among amphibians, the anurans had a high number of species (30 species), followed by salamanders (four species), and caecilians (one species). Squamates was the richest group among reptiles, with 51 species of snakes and 29 species of lizards, followed by seven turtles and two crocodiles (Table 1). We also found evidence for the probable occurrence of five additional species of amphibians and 16 species of reptiles based on the extrapolation of species distributed in the Guatemalan Mayan forest, as suggested by Lazcano-Barrero et al. [16], Lee [15] and Campbell [34]; (Table 2).

**Table 1.** Number of species of amphibians and reptiles in different protected tropical regions from Mexico (M) and Guatemala (G).

Regions	Amphibians			Total	SS (%) <sup>a</sup>	Reptiles				Total	SS (%) <sup>a</sup>	Vegetation type <sup>b</sup>	Annual precipitation (mm)
	Caecilians	Salamanders	Frogs			Lizards	Snakes	Turtles	Crocodiles				
Lacandona (M)	1	4	30	35	-	29	51	7	2	89	-	TMF	2,226
Calakmul (M)	0	2	18	20	51.3	26	38	8	1	73	48.1	TDF	1,076
El Ocote (M)	1	5	24	30	46.6	21	27	3	1	52	41.4	TDF and TMF	1,200-2,500
Las Choapas (M)	1	2	19	22	48.7	21	27	7	1	56	44.4	TWF	3,500-4,500
Los Tuxtlas (M)	1	5	32	39	54.1	33	63	9	1	106	56.6	TWF	3,500
Mayan Forest (G)	2	6	32	40	81	35	52	9	1	97	75.8	TDF to TWF	1,000-3,000
Sian Ka'an (M)	0	2	19	21	50	28	43	6	1	78	45.6	TDF	1,300

<sup>a</sup>Percentage of shared species with the Lacandona rainforest (based on the Jaccard index of similitude).

<sup>b</sup> Following Gentry [20], we grouped forest types into evergreen tropical wet forests (TWF, >2,800 mm rain/year), seasonal tropical moist forests (TMF: 2,000–2,800 mm rain/year) and seasonal tropical dry forests (TDF: < 2,000 mm rain/year).

### Geographic distribution and habitat use

Overall, 25.7% of amphibians are endemic to the Mayan forest region (Appendix 1). Most amphibians (14 species, 40%) are widely distributed, ranging from southeastern Mexico to parts of Mesoamerica (Appendix 1). Moreover, 10 species (27.7%) are distributed from Mexico to northern South America, and seven species have Nearctic affinities. Endemic species (25%) are restricted to the Mayan forest, including southeastern Mexico, Guatemala and Belize: West Forest Caecilian (*Gymnopsis syntrema*), Müller Mushroom-tongued Salamander (*Bolitoglossa mulleri*), Central American Worm Salamander (*Oedipina elongata*), Bromeliad Treefrog (*Bromeliophyla bromeliacia*), Yucatecan Casque-headed Treefrog (*Triprion petasatus*), Campbell's Rainforest Toad

(*Incilius campbelli*), Huge-crested Toad (*Incilius macrocristatus*), Broad-headed Rainfrog (*Craugastor laticeps*), and Palenque Robber Frog (*Craugastor palenque*), with a distributional range of less than 20,000 km<sup>2</sup>. Similarly, most reptiles (45 species, 50.5%) are distributed from Mexico to northern South America, 42 species (47.1%) range from southeastern Mexico to parts of Mesoamerica, and two species (2.2%), Schwartz's Skink (*Mesoscincus schwanzei*) and Faded Black-striped Snake (*Coniophanes schmidti*), are restricted to southeast Mexico, Guatemala, Belize, and northern Honduras (Appendix 1).

**Table 2.** Additional species that have been suggested to be present in the Lacandona rainforest, Mexico, based on previous studies.

Class	Order	Family	Species	Common name	References <sup>a</sup>
Amphibia	Gymnophiona	Dermophiidae	<i>Dermophis mexicanus</i>	Mexican Caecilian	1, 2
	Urodela	Plethodontidae	<i>Bolitoglossa dofleini</i>	Doflein's Salamander	1
	Anura	Hylidae	<i>Ptychohyala euthysanota</i>	Cloud Forest Stream Frog	1
		Craugastoridae	<i>Craugastor chac</i>	Chac's Rainfrog	1,2
			<i>C. psephosypharus</i>	Warty Forestfrog	2
Reptilia	Squamata	Phrynosomatidae	<i>Sceloporus chrysostictus</i>	Yellow-spotted Spiny Lizard	3
		Polychrotidae	<i>Anolis petersi</i>	Peters's Anole	1
		Xenosauridae	<i>Xenosaurus grandis</i>	Knob-scaled Lizard	1
		Teiidae	<i>Aspidozelis angusticeps</i>	Yucatán Whiptail	3
		Xantusidae	<i>Lepidophyma mayae</i>	Mayan Tropical Night Lizard	2
		Leptotyphlopidae	<i>Epictia goudotii</i>	Black Threadsnake	1
		Typhlopidae	<i>Typhlops tenuis</i>	Coffee Blindsnake	1
		Colubridae	<i>Dendrophidion nuchale</i>	Peters's Forest Racer	3
			<i>D. vinitor</i>	Barred Forest Racer	1
			<i>Ficimia publia</i>	Blotched Hook-nosed Snake	1, 4
			<i>Coluber mentovarius</i>	Neotropical Whipsnake	1
			<i>Conopsis vittatus</i>	Striped Road Guarder	3
			<i>Storeria dekayi</i>	Dekay's Brownsnake	2, 3
			<i>Thamnophis proximus</i>	Western Ribbonsnake	2
		Testudines	Kinosternidae	<i>Claudius angustatus</i>	Narrow-bridged Musk Turtle
	<i>Kinosternon scorpioides</i>			Scorpion Mud Turtle	4

<sup>a</sup>References: 1) Lazcano-Barrero et al. [16] ; 2) Lee [15]; 3) Campbell [33]; 4) Ferreira-García and Canseco-Márquez [17].

Most species (75%; 31 amphibians and 62 reptiles) were recorded in our herpetological surveys in the southeastern part of the Lacandona rainforest (Appendix 1). Of these, 33 out of 93 species (35.4%) were recorded in old-grown forest within the Montes Azules Biosphere Reserve (MABR)



and neighboring forest patches (Appendix 1). Only seven species (7.5%), *Gymnopsis syntrema*, Mexican Mushroom-tongued Salamander (*Bolitoglossa Mexicana*), Blue-spotted Mexican Treefrog (*Smilisca cyanosticta*), Alfred's Rainfrog (*Craugastor alfredi*), Spotted Dwarf Gecko (*Sphaerodactylus millepunctatus*), Big-headed Anole (*Anolis capito*), and Calico False Coral Snake (*Oxyrhopus petola*) appeared to be restricted to the continuous forest in the MARB, whereas 24 species (25.8%) were recorded in all habitat types, including old-growth forest, forest fragments, secondary forests, pastures, croplands, and human settlements (Appendix 1).

#### *Comparison with other neighboring tropical forests*

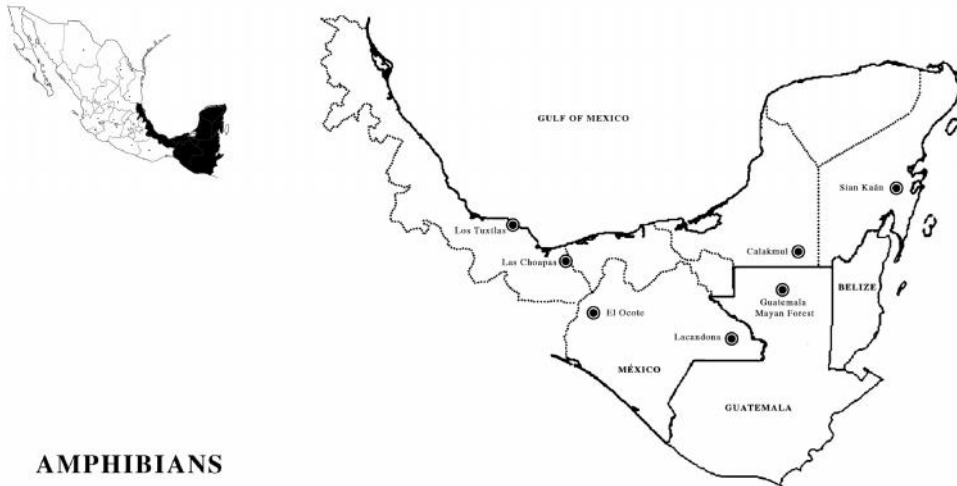
The herpetofauna diversity found in the Lacandona rainforest (125 species) is notably richer than that recorded in other neighboring tropical regions in Mexico (Las Choapas, El Ocote, Calakmul, and Sian-Ka'an), but poorer than others (Los Tuxtlas in Mexico, and the Guatemalan Mayan forest; Table 1). We found important differences between the composition of evergreen tropical wet forests (Los Tuxtlas, Las Choapas, and El Ocote) and seasonal tropical dry forests (Calakmul and Sian-Ka'an; Fig. 3). Both amphibian and reptile assemblages of the Lacandona region were very similar to those found in the Guatemalan Mayan forest, with 81% of shared species in the case of amphibians, and 75.8% for reptiles (Fig. 3). These two rainforests shared 54% of the species with the Los Tuxtlas rainforest. However, neighboring tropical dry forests were very similar to each other, only sharing between 50% and 51% of the amphibian species and between 46% and 48% of the reptile species with the Lacandona rainforest (Fig. 3).

#### *Conservation status and population trends*

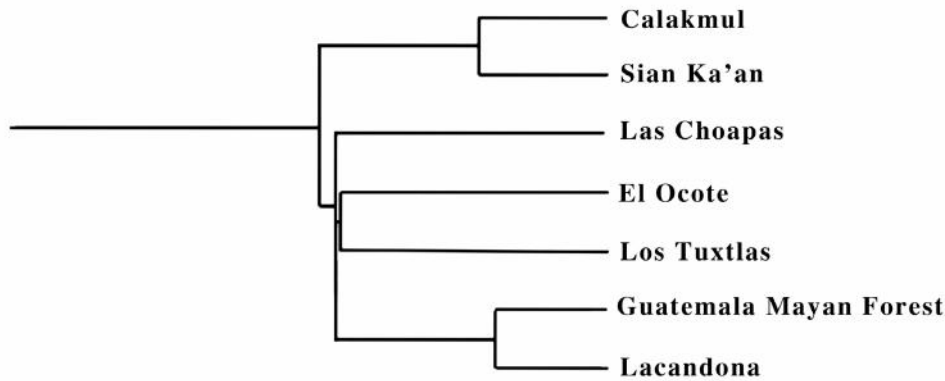
Mexican government threatened species list (NOM 059; [39]) considers that eight species of amphibians (22.8%) and 24 species of reptiles (26.9%) are subject to "Special protection," eight species of reptiles (9%) are "Threatened", and one species (1%) is "Endangered" (Appendix 1). This list, however, does not address species not considered threatened, or lacking ecological data.

All amphibian species recorded from the Lacandona rainforest have been evaluated by the IUCN [36]. Compared to NOM 059 list, the IUCN lists only one species of amphibian as "Endangered;" four as "Vulnerable;" and, three as "Near threatened" (Appendix 1). The remaining 25 species are considered of "Least Concern" and two species with "Data deficient" (Appendix 1). For reptiles, the IUCN has evaluated only the conservation status of 34 species (38.2% of the species reported for the Lacandona region). Only one species is classified as "Critically Endangered;" one as "Vulnerable," and five as "Near threatened." The remaining 27 species are of "Least Concern" (Appendix 1).

Considering all species recorded for the Lacandona, the IUCN identifies 12 amphibian species (34.3%) with population sizes decreasing, 16 species (45.7%) with stable populations, three species (8.6%) with increasing population sizes, and four species (11.4%) with unknown population trends. Within reptiles, most of the 34 species evaluated by IUCN (76%) have stable populations, and only one species (3%) has its population increasing, four (12%) have decreasing trends, and there is not enough information on the population trends of three species (9%; Appendix 1).



**AMPHIBIANS**



**REPTILES**

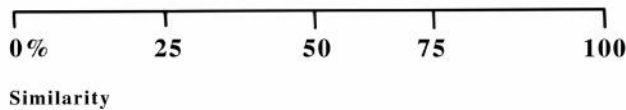
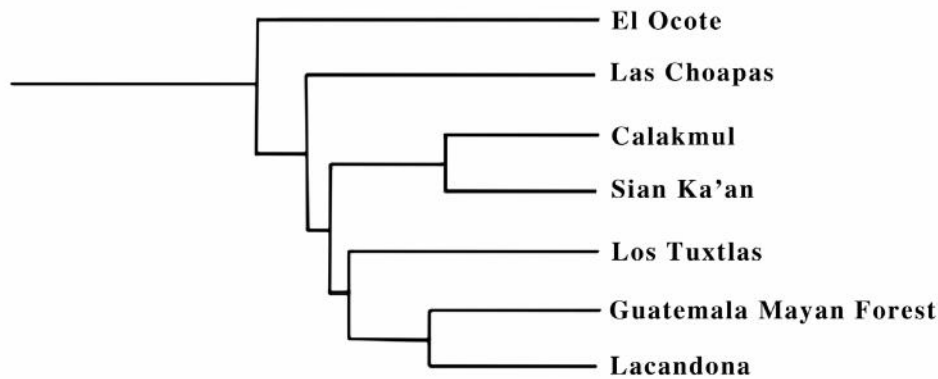


Fig. 3. Percentage of shared species (Jaccard index) of amphibians and reptiles between different tropical forests in southeastern Mexico and the Guatemala Mayan Forest.

## Discussion

The number of amphibian and reptile species found in the Lacandona rainforest is particularly high (124 species; Table 1) and only the Los Tuxtlas rainforest (Veracruz, Mexico) and the Guatemalan Maya forest showed higher species richness (145 and 137 species, respectively). The Lacandona region is therefore one of the most species-rich Mexican forests in terms of herpetofauna.

It is particularly interesting that almost 25% of the amphibian species and 2% of the reptile species are endemic to the Lacandona and neighboring areas, and that Lacandona shares less than 60% of the species with neighboring Mexican tropical forests (Fig. 3). These results highlight the relevance of this region for the conservation of amphibians and reptiles. The Lacandona rainforest covers only 0.66% of the Mexican continental territory (about 2,000,000 km<sup>2</sup>), but contains approximately 9.4% and 11% of the total number of Mexican amphibian and reptile species diversity, respectively [32, 37, 56]. These figures are of particular importance considering that Mexico is the second and fifth country in the world in numbers of reptile and amphibian species, respectively [57].

Climatic and biogeographic factors may explain differences in species composition between the Lacandona and other Mexican tropical forests. From a climatic point of view, in the northwestern part of the Mayan forest (Calakmul and Sian Ka'an) the vegetation is dominated by seasonal forests with less rainfall and humidity levels, and soils with very low water retention capacity [58]. These conditions may cause the absence of some amphibians as *Gymnopsis syntrema*, *Bolitoglossa mexicana*, *B. mulleri*, *Oedipina elongata*, *Craugastor alfredi*, *C. laticeps*, *C. palenque*, (Fleischmann's Glass Frog) *Hyalinobatrachium fleischmanni*, *Incilius campbelli*, *Smilisca cyanosticta* and reptiles as *Anolis capito*, (Lesser Scaly Anole) *A. uniformis*, (Common Green Iguana) *Iguana iguana*, (Rusty-headed Snake) *Amastridium sapperi*, *Oxyrhopus petola*, (Tabasco Mud Turtle) *Kinosternon acutum*, (Central American River Turtle) *Dermatemys mawii*, (Snapping Turtle) *Chelydra serpentina*, which usually inhabit more humid forests or need the presence of rivers and streams [15, 34]

Biogeographically, neighboring tropical forests Los Tuxtlas, Las Choapas, and El Ocote are part of the Veracruzian herpetofaunistic province [59]. This province shows endemic species of amphibians as San Martin Worm Salamander (*Pseudoeurycea orchimelas*), Broad-footed Salamander (*Bolitoglossa platydactyla*), Berkenbusch's Stream Frog (*Craugastor berkenbuschii*), Volcán San Martín Rainfrog (*C. vulcani*) and Mountain Toad (*Incilius cavifrons*) and reptiles as Chiszar's Arboreal Alligator Lizard (*Abronia chiszari*), Pajapan Tropical Night Lizard (*Lepidophyma pajapanensis*) and Tuxtla Tropical Night Lizard (*L. tuxtlae*; [49]) that are not present in the Lacandona region. The Lacandona region is more strongly influenced by the El Péten herpetofaunistic province [59], which includes the Guatemala Mayan forest, explaining why the Lacandona region shares up to 80% of species with the Guatemala Mayan forest (Fig. 3). The Lacandona region itself does not have any endemic species that is not shared with the Guatemala Mayan forest. Although five amphibians species *Gymnopsis syntrema*, *Bolitoglossa mulleri*, *Oedipina elongata*, *Incilius campbelli*, and *Craugastor palenque* and two reptiles Eyelash Palm-Pitviper (*Bothriechis schlegelii*) and Rainforest Hog-nosed Pit Viper (*Porthidium nasutum*) are not endemic to Mexico, within the country their distribution is restricted to the Lacandona region [15, 35, 36]. The Mexican government considered them as part of its species protection policies. This

is particularly important to prevent their extinction, considering the strong deforestation rates that Guatemala is facing [8, 60].

The Mexican government threatened species list (NOM 059) considers only seven of the 89 species of reptiles in the Lacandona region to be high risk (either threatened or endangered), but not a single amphibian is listed. In contrast the IUCN considered in the high-risk categories (vulnerable, endangered and critically endangered) five amphibians and two reptiles. Strikingly, of all listed species, only the Central American River Turtle (*Dermatemys mawii*) coincides in both lists. Among amphibians *Craugastor laticeps*, listed as near threatened by IUCN, is on special protection according to the NOM 059, as are the lizard Rozella's Canopy Lizard (*Celestus rozellae*), the turtle *Kinosternon acutum*, and the Morelet's crocodile (*Crocodylus moreletii*) among reptiles. The Mexican Giant Musk Turtle (*Staurotypus triporcatus*), considered near threatened by IUCN, is not listed in the NOM 059.

Some species like *Gymnopsis syntrema* recently recorded for Mexico [32], *Bolitoglossa mulleri* and *Craugastor palenque* are marginally distributed in Mexico, although their distribution range extends into Central America. These species tend not to be included in any risk category by Mexican standards, because they are not endemic. However, we consider that every country has the obligation to take care of its biota, independently of the species endemicity or distribution range. Local evaluations therefore need to consider only data of local populations. Preserving these species within country boundaries will provide additional local protection to every species worldwide. Four amphibian and three reptile species endemic to the Mayan forest appeared to be restricted to the Montes Azules Biosphere Reserve, suggesting that they can be particularly vulnerable to habitat loss and degradation.

The major threats affecting amphibian and reptile diversity are habitat loss and forest degradation [3, 4]. Within the Mayan forest, most amphibian and reptile species inhabit the evergreen wet forest along the Lacandona rainforest, the southern portion of the Guatemalan Mayan forest, and the southern Maya mountains in Belize [61, 62] (see [15, 34]; Table 1). The Mayan forest is considered one of the largest tropical forests worldwide [19] and a diversity hot spot [63]. Unfortunately, during recent decades the evergreen wet forests have been extremely fragmented and deforested [8, 60]. During the last four decades the Marqués de Comillas region in the Lacandona area (Fig. 2) has lost about 69% of its original forest cover, mainly to establish cattle ranches and agricultural lands [10]. In this scenario, the long-term conservation of amphibians and reptiles diversity in the Lacandona and Mayan forests is uncertain. Severe habitat modification caused by habitat degradation, fragmentation or habitat loss, will affect more amphibian and reptile species than any other vertebrate group. As ectotherms, their daily activity and fitness directly depend on environmental conditions [64, 65], and drastic shifts in environmental conditions caused by habitat modification could alter significantly their reproduction and survival performance [3, 66, 67]. Contrary to large mammals, bats, and birds, the low vagility of amphibians and reptiles will constrain their movements to other sites after habitat modification.

Synergic negative effects on the herpetofauna could emerge from global climate change and forest fragmentation [68]. Increasing environmental temperature and decreasing rainfall could be especially critical for the herpetofauna in deforested areas and small forest fragments. The low

dispersal capabilities of amphibians and reptiles make their movements between fragments very limited, preventing movement from unfavorable to favorable habitats [66, 67]. Although vegetation corridors could allow these species to move between habitats [68], the spatial configuration and functionality of such corridors needs to be studied.

Amphibians and reptiles face other important threats in fragmented landscapes, directly related to human activities such as hunting, or killing out of fear. The Central American River Turtle (*Dermatemys mawii*) is the most threatened species in the Lacandona region (Appendix 1), as it has been widely hunted and consumed [69]. However, other reptile species as *Iguana iguana*; Boa (*Boa constrictor*), Lancehead (*Bothrops asper*), Central American Snapping Turtle (*Chelydra rossignonii*), American crocodile (*Crocodylus acutus*) are principally hunted for their skin, eggs, or simply out of fear ([16], *personal observation*). Further studies are required to quantify the impact that these activities may have on the population size and structure of these and other threatened species.

Today there is a strong debate about the role played by secondary forests in maintaining biodiversity in human-modified landscapes [70, 71]. This role depends on the extent of old-growth forest remaining in the landscapes, the degree of connectivity among forest fragments, and the regimes of agricultural land uses [71]. In landscapes where remaining forest and connectivity are high, secondary forests may harbor high levels of biodiversity. Yet when agricultural landscapes are dominated by permanent monocultures extended over most landscape areas, secondary forests tend to be impoverished in biodiversity [71]. The Lacandona landscape is still in the middle of these two extremes, as it maintains about 31% of forest cover (including old-growth and secondary forests) immersed in a heterogeneous matrix of cattle pastures, shrub crops, tree crops and human settlements. However, extensive cattle pastures and oil palm plantations have increased over time [10]. Ecological studies in the Lacandona show that between 38 to 88% of the amphibian and reptile species found in old-grown forest are absent in secondary forests up to 25 years old [21]. We can predict that if current land-use changes continue, we could witness a strong decline of amphibian and reptile diversity in the following years in the region.

### Implications for conservation

In the face of strong habitat modification rates in the Lacandona and other neighboring tropical rainforests, it is urgent to consider several management strategies to conserve amphibian and reptile faunas and biodiversity as a whole [71-73]. These strategies include: (1) to protect forest remnants with the participation of local, municipal, state, or federal governance mechanisms; (2) promote and support agroforestry and agro-ecological systems based on poly-cultures and compatible with conservation; (3) the inclusion of lengthy fallow periods; and (4) the restoration of degraded lands. Also, long-term monitoring programs of species diversity within reserves and agricultural landscapes are necessary to assess population and community trends, as well as the conservation status of the species and the effects of land-use policies and practices on such status. Finally, the creation and protection of new forest reserves are also urgent, particularly those with the participation of local people. Considering that Lacandona is part of an international forest (the Mayan forest), multinational conservation strategies should be enforced. The Mesoamerican Biological Corridor — a system of land planning coordinated by the governments of several Mesoamerican countries — would help to maintain the connections among Lacandona reserves

in Mexico, Guatemala and Belize. Such actions could have a crucial positive impact for the conservation of the herpetofauna in this Mesoamerican biodiversity hotspot [63].

## Acknowledgments

We thank Gilberto, Fermín, Miguel, Pascual, Emanuel and Santos Jamangape, Regina Vega, Martín Cervantes, Giovanni Russildi, Whaleeha Gudiño and Ricardo Bolaños for their invaluable assistance in the field. Luis Canseco (Museo de Zoología, Facultad de Ciencias, UNAM) verified all collected specimens. OHO thanks Jorge Schondoube for his advice. This research was supported by several grants from the Consejo Nacional de Ciencia y Tecnología (CONACyT) (MABOTRO project), and the Dirección General de Asuntos del Personal Académico (PAPIIT-DGAPA, UNAM) (grants IN-227210, IA-203111, and IB-200812). Idea Wild provided field equipment and the Scott Neotropical Fund (Cleveland Metroparks Zoo) provided financial support. OHO thanks CONACyT for his MSc and PhD scholarships. Specimens were collected under permit Oficio Núm/SGPA/DGVS/02132, SEMARNAT to VHR. This paper constitutes a partial fulfillment of the Programa de Posgrado en Ciencias Biológicas of the Universidad Nacional Autónoma de México (UNAM).

## References

- [1] Mace, G. 2004. The role of taxonomy in species conservation. *Philosophical Transactions of the Royal Society B*. 359: 711-719.
- [2] Gotelli, N. J. 2011. A taxonomic wish-list for community ecology. *Philosophical Transactions of the Royal Society B*. 359: 585–597.
- [3] Stuart, S. N., Hoffmann, M., Chanson, J. S., Cox, N. A., Berridge, R. J., Ramani, P, and Young, B. E. 2008. *Threatened amphibians of the world*. Lynx Editions, Barcelona, Spain.
- [4] Böhm, M., Collen, B., Baillie, E.M., et al. 2013. The conservation status of the world's reptiles. *Biological Conservation* 157: 372-385.
- [5] Wilson, E. O. 1988. The current state of biological diversity. In: *Biodiversity*. Wilson, E. O. (Ed.), pp.1-18. National Academy Press, Washington, DC.
- [6] FAO. 2011. State of the World's Forests. Food and Agriculture Organization, Rome, Italy. <http://www.fao.org/docrep/013/i2000e/i2000e00.htm>.
- [7] Groom, M. J. 2006. Threats to biodiversity. In: *Principles of conservation Biology*. Groom, M. J. and Carroll, C. R. (Eds.), pp. 63-109. Sinauer Associates Sunderland, MA, USA.
- [8] Aide, T. M., Clark, M. L., Grau, H. R., Lopez-Carr, D., Levy, M. A., Redo, D., Bonilla-Moheno, M., Riner, G., Andrade-Nunez, M. J. and Muniz, M. 2013. Deforestation and reforestation of Latin America and the Caribbean (2001-2010). *Biotropica* 45:262-271.
- [9] Dirzo, R. 1994. *Diversidad de la flora mexicana*. Agrupación Sierra Madre, Mexico City, Mexico.
- [10] Courtier S., Núñez, J. M., and Kolb, M. 2012. Measuring tropical deforestation with error margins: a method for REDD monitoring in south-eastern Mexico. In: *Tropical Forests*. Sudarshana, P. (Ed.), pp. 269-296. InTech Shanghai, China.
- [11] INEGI. 2013. *Instituto Nacional de Estadística y Geografía*. [www.inegi.org.mx/](http://www.inegi.org.mx/)
- [12] De Jong, B., Ochoa-Gaona, S., Castillo-Santiago, M.A., Ramírez-Marcial N., and Cairos, A. 2000. Carbon flux and patterns of land-use/land-cover change in the Selva Lacandona Mexico. *Ambio* 29:504-511.
- [13] González-García, F. 1993. Avifauna de la reserva de la biosfera “Montes Azules” selva Lacandona, Chiapas, México. *Acta Zoológica Mexicana* 55: 1-86.

- [14] Medellín, R. A. 1994 Mammal diversity and conservation in the Selva Lacandona, Chiapas, Mexico. *Conservation Biology* 8:780–799.
- [15] Lee, J. C. 1996. *The amphibians and reptiles of the Yucatan Peninsula*. Cornell University Press, Ithaca, USA.
- [16] Lazcano-Barrero, A. M., Gongora-Arones, E. and Vogt, R. C. 1992. Anfibios y reptiles en la selva Lacandona. In: *Reserva de la Biosfera Montes Azules, Selva Lacandona: Investigación para su conservación*. Vásquez- Sánchez M. A., Ramos, M. A. (Eds.), pp, 145-171. Ecosfera, Mexico City, Mexico.
- [17] Ferreira-García, M. E., Canseco-Márquez, L. 2006. Estudio de la herpetofauna del Monumento Natural Yaxchilán, Chiapas, México. In: *Inventarios Herpetofaunísticos de México: Avances en el Conocimiento de su Biodiversidad*. Ramírez-Bautista, A., Canseco-Márquez, L. and Mendoza-Quijano, F. (Eds.), pp. 293-310. Sociedad Herpetológica Mexicana AC, Mexico City, Mexico.
- [18] INE. 2000. *Programa de manejo de la Reserva de la Biosfera Montes Azules*. Instituto Nacional de Ecología-Secretaría del Medio Ambiente y Recursos Naturales, INE-Semarnap, Mexico City, Mexico.
- [19] Rodstrom, C., Olivieri, S., Tangle, L. 1999. *Un enfoque regional de la conservación en la Selva Maya*. In: *La selva Maya, conservación y desarrollo*. Primack, R. B., Bray, D., Galleta, H. A. and Ponciano, I. (Eds.), pp. 3-21. Siglo XXI, Mexico City, Mexico.
- [20] Gentry A. H. 1982. Patterns of Neotropical plant species diversity. *Evolution Biology* 15:1–8.
- [21] Hernández-Ordóñez, O. 2009. Cambios de composición y estructura de comunidades de anfibios y reptiles en una cronosecuencia de bosques secundarios de una región tropical cálido-húmeda. MSc Thesis, Centro de Investigaciones en Ecosistemas, UNAM, Mexico.
- [22] Crump, M.L. and Scott, Jr. N. J. 1994. Visual encounter surveys. In: *Measuring and monitoring biological diversity: standard methods for amphibians*. Heyer, W. R., Donnelly, M. A., McDiarmid, R. W., Hayek, L. C., Foster, M. S. (Eds.), pp. 84-92. Smithsonian Institution Press, Washington DC, USA.
- [23] Corn, S. 1994. Straight-line drift fences and pitfall traps. In: *Measuring and monitoring biological diversity: standard methods for amphibians*. Heyer, W. R., Donnelly, M. A., McDiarmid, R. W., Hayek, L. C., Foster, M. S. (Eds.), pp. 109-117. Smithsonian Institution Press, Washington DC, USA.
- [24] Zimmerman, B. L. 1994. Straight-line drift fences and pitfall traps. In: *Measuring and monitoring biological diversity: standard methods for amphibians*. Heyer, W. R., Donnelly, M. A., McDiarmid, R. W., Hayek, L. C., Foster, M. S. (Eds.), pp. 92-96. Smithsonian Institution Press, Washington DC, USA.
- [25] Paredes-León, R. and Reynoso, V. H. 2005a. *Scinax staufferi*. Geographic distribution. *Herpetological Review* 36: 464.
- [26] Paredes-León, R. and Reynoso, V. H. 2005b. *Sceloporus serrifer*. Geographic distribution. *Herpetological Review* 36: 468.
- [27] Paredes-León R. and Reynoso, V. H. 2005c. *Hemidactylus frenatus*. Geographic distribution. *Herpetological Review* 36: 467-468.
- [28] Paredes-León, R. and Reynoso, V. H. 2005d. *Tripurion petasatus*. Geographic distribution. *Herpetological Review* 36: 465.
- [29] Reynoso, V. H., Paredes-León R. and González-Hernández A. 2011. Anfibios y reptiles de Chiapas con comentarios sobre los reportes y estudios de diversidad herpetofaunística en la región, su endemismo y conservación. In: *Chiapas: estudios sobre su diversidad biológica*. Álvarez F. (Ed.), pp. 459-509. Universidad Nacional Autónoma de México, Mexico City, Mexico.

- [30] Percino-Daniel, E., Barcenas, A. R. and Sarabia, R. A. 2012 Ampliación de la distribución de *Mesoscincus schwartzei* (Squamata: Scincidae) en el Estado de Chiapas, México. *Acta Zoológica Mexicana* 28:644-648.
- [31] Percino-Daniel, E., Bénard-Valle, M., García del Valle, Y. and Mendelson, III J. R. 2013. *Incilius campbelli* (Campbell's Forest Toad). *Herpetological Review* 44:103.
- [32] González-Hernández A., Hernández-Ordoñez O., Cervantes-López M. and Reynoso V (in press). First Record Of The Mountain Caecilan *Gymnopsis syntrema* (Amphibia:Gymnophiona:Caeciliidae) in Mexico. *Revista Mexicana de Biodiversidad*.
- [33] Muñoz A. A. 2013. *Riqueza, diversidad y estatus de los anfibios amenazados en el sureste de México; una evaluación para determinar las posibles causas de la declinación de sus poblaciones*. El Colegio de la Frontera Sur - Critical Ecosystem Partnership Fund-Arizona State University. [http://www.cepf.net/Documents/final\\_Ecosur\\_amphibians\\_mexico.pdf](http://www.cepf.net/Documents/final_Ecosur_amphibians_mexico.pdf)
- [34] Campbell, J. A. 1998. *Amphibians and reptiles of Northern Guatemala, the Yucatán, and Belize*. Animal Natural History Series. University of Oklahoma Press, Oklahoma, USA.
- [35] Global Biodiversity Information Facility. 2012. *Biodiversity occurrence data published*. <http://data.gbif.org/species/2430979/>.
- [36] IUCN. 2012. *IUCN Red List of Threatened Species*. [www.iucnredlist.org](http://www.iucnredlist.org).
- [37] Frost, D. R. 2013. *Amphibian Species of the World: an Online Reference*. <http://research.amnh.org/herpetology/amphibia/index.html>.
- [38] National Science Foundation and National Biological Information Infrastructure. 2013. *HerpNet database*. <http://www.herpNet2.org/>
- [39] SEMARNAT. 2010. *Norma Oficial Mexicana NOM-059, Protección ambiental de especies nativas de México de flora y fauna silvestres-Categorías de riesgo y especificaciones para su inclusión, exclusión o cambio-Lista de especies en riesgo*. Diario oficial de la federación, Mexico City, Mexico.
- [40] Magurran, A. E. 2004. *Measuring biological diversity*. Blackwell Publishing, Oxford. UK.
- [41] Calderón-Mandujano, R. R., Cedeño-Vázquez, J. R., Pozo, C. 2003. New distributional records for amphibians and reptiles from Campeche, Mexico. *Herpetological Review* 43:269-272.
- [42] Cedeño-Vázquez, J. R., Calderón-Mandujano, R. R., Pozo, C. 2006. *Anfibios de la región de Calakmul, Campeche, México*. CONABIO, Mexico City, Mexico.
- [43] Calderón-Mandujano, R. R., Galindo-Leal, C., Cedeño-Vázquez, J. R. 2008a. Utilización de hábitat por reptiles en estados sucesionales de selvas tropicales de Campeche, México. *Acta Zoológica Mexicana* 24: 95-114.
- [44] Calderón-Mandujano, R. R., Pozo, C. and Cedeño-Vázquez, J. 2013. *Guía rústica de los reptiles de la región de Calakmul, Campeche, México*. CONABIO. <http://www.conabio.gob.mx/institucion/proyectos/resultados/Q049-Guia%20reptiles.pdf>.
- [45] Calderón-Mandujano, R. R., Moratembre, L. 2004. New distributional records and comments on amphibians and reptiles from Quintana Roo, Mexico. *Herpetological Review* 35:295-296.
- [46] Calderón-Mandujano, R. R., Bahena-Basave, H. and Calmé, S. 2008b. *Anfibios y reptiles de la Reserva de la Biósfera de Sian ka'an y zonas aledañas*. ECOSUR, CONABIO, Sociedad Herpetológica Mexicana, Reserva de la Biósfera de Sian ka'an, Mexico City, Mexico.
- [47] Urbina-Cardona, J. N., Olivares-Pérez, M., Reynoso, V. H. 2006. Herpetofauna diversity and microenvironment correlates across a pasture-edge-interior ecotone in tropical rainforest fragments in the Los Tuxtlas Biosphere Reserve of Veracruz, Mexico. *Biological Conservation* 132:61-75.



- [48] Cabrera-Guzman, E., Reynoso, V. H. 2012. Amphibian and reptile communities of rainforest fragments: minimum patch size to support high richness and abundance. *Biodiversity and Conservation* 21:3243-3265.
- [49] López-Luna, M. A. *in press*. Estado actual de la diversidad y poblaciones de los anfibios y reptiles de Los Tuxtlas. In: *Avances y perspectivas en la investigación de los bosques tropicales y sus alrededores: la región de Los Tuxtlas*. Reynoso, V.H. and Coates, R. I. (Eds.), pp. 331-353. Instituto de Biología, Universidad Nacional Autónoma de México, Mexico City, Mexico.
- [50] Muñoz, A., Martínez-Castellanos, R. and Hernández-Martínez, P. 1996. Anfibios y reptiles de la Reserva El Ocote. In: *Conservación y desarrollo sustentable en la selva El Ocote, Chiapas*. Vázquez, M. and March, I. (Eds.), pp.87-147. ECOSUR-CONABIO, San Cristóbal de las Casas, Chiapas, Mexico.
- [51] Martínez, R. and Muñoz, A. 1998 La herpetofauna de la Reserva el Ocote, Chiapas, México: Una comparación y análisis de su distribución por tipos de vegetación. *Boletín de la Sociedad Herpetológica de México* 8:1–14.
- [52] Espinoza, M. E., Núñez, H., González, P., Luna, R., Navarrete, G. D., Cruz, E. and Guichard, C. 1999. Lista preliminar de los vertebrados terrestres de la selva “El Ocote”, Chiapas. *Instituto de Historia Natural* 2:1-40.
- [53] Carmona-Torres, F. H. 2005. Diversidad herpetofaunística de un remanente de selva alta perennifolia al sur de Veracruz y su afinidad con zonas cercanas. BS Thesis, Facultad de Ciencias, UNAM, Mexico City, Mexico.
- [54] Reynoso-Rosales, V. H., Mendoza-Quijano, F., Valdespino-Torres, C. S. and Sánchez-Hernández, X. 2005. Anfibios y reptiles. In: *Biodiversidad del estado de Tabasco*. Bueno, J., Álvarez, F. and Santiago, S. (Eds.), pp. 241-260. Instituto de Biología, UNAM-CONABIO, Mexico City, Mexico.
- [55] Aguilar-López, J. L. and Canseco-Márquez, L. 2006. Hepetofauna del Municipio de las Choapas, Veracruz, México. *Boletín de la Sociedad Herpetológica Mexicana* 14:20-37.
- [56] Flores-Villela, O. and Canseco-Márquez, L. 2004. Nuevas especies y cambios taxonómicos para la herpetofauna de México. *Acta Zoológica Mexicana* 2:115-144.
- [57] Espinosa, O. and Ocegueda, C. 2008. El conocimiento biogeográfico de las especies y su regionalización natural. In: *Capital natural de México, Vol. I: Conocimiento actual de la biodiversidad*. Soberón, J., Halffter, G. and Llorente-Bousquets, J. (Eds.), pp. 34-65. CONABIO. Mexico City, Mexico.
- [58] Pennington, T. D. and Sarukhán J. 2005. *Arboles Tropicales de Mexico. Manual Para Identificación de Las Principales Especies*. UNAM, Mexico City, México.
- [59] Casas-Andreu, G. and Reyna-Trujillo. 1990. Provincias herpetofaunísticas, escala 1:8000000. In: *Herpetofauna (Anfibios y Reptiles). Tomo II, Sección IV, 8.6. Atlas Nacional de México (1990-1992)*. Instituto de Geografía, Mexico City, México.
- [60] Bray, D. B., Duran, E., Ramos, V. H., Mas, J. F., Velazques, A, Mcnab, R. B., Barry, D. and Radachowsky, J. 2008. Tropical deforestation, community forests, and protected areas in the Maya forest. *Ecology and Society* 13: 56-74.
- [61] CONAP. 2001. *Plan maestro de la Reserva de la Biósfera Maya RBM 2001-2005*. Consejo Nacional de Áreas Protegidas, Guatemala, Guatemala.
- [62] Penn, M. G., Sutton, D. A. and Monro, A. 2004. Vegetation of the greater Maya mountains, Belize. *Systematics and Biodiversity* 2:21-44.
- [63] Myers, N., Mittermeier, R. A., Mittermeier, C. G., da Fonseca, G. A. B., and Kent, J. 2000. Biodiversity hotspots for conservation priorities. *Nature* 403: 853–858.

- [64] Huey, R. B. 1991. Physiological consequences of habitat selection. *The American Naturalist* 137: S91-S115.
- [65] Navas, C. A. and Otani, L. 2007. Physiology, environment change, and anuran conservation. *Phyllomedusa* 6:83-103.
- [66] Gardner, T. A., Barlow, J. and Peres, C. A. 2007. Paradox, presumption and pitfalls in conservation biology: The importance of habitat change for amphibians and reptiles. *Biological Conservation* 138:166-179.
- [67] Becker, C. G., Fonseca, C. R., Baptista-Haddad, C. F., Fernández-Batista, R. and Prado, P. I. 2007. Habitat split and the global decline of amphibians. *Nature* 318:1775-1777.
- [68] Ewers, R. M. and Didham, R. K. 2006. Confounding factors in the detection of species responses to habitat fragmentation. *Biological Reviews* 81:117-142.
- [69] Vogt, R. C. and Flores-Villela O. A. 1992. Aspectos de la ecología de la tortuga blanca (*Dermatemys mawii*) en la Reserva de la Biosfera Montes Azules. In: *Reserva de la Biosfera Montes Azules, Selva Lacandona: Investigación para su conservación*. Vásquez- Sánchez M. A., Ramos, M. A. (Eds.), pp, 221-231. Ecosfera, Mexico City, Mexico.
- [70] Wright, S. J. and Muller-Landau, H. C. 2006. The future of tropical forests species. *Biotropica* 38:287-301.
- [71] Melo, F. P. L., Arroyo-Rodríguez, V., Fahrig, L., Martínez-Ramos, M. and Tabarelli, M. 2013. On the hope for biodiversity-friendly tropical landscapes. *Trends in Ecology and Evolution* 28 462-468.
- [72] Harvey, C. A., Komar, O., Chazdon, R., Ferguson, B. G., Finegan, B., Griffith, D. M., Martínez-Ramos, M., Morales, H., Nigh, R., Soto-Pinto, L., Van Breugel, M. and Wishnie, M. 2008. Integrating agricultural landscapes with biodiversity conservation in the Mesoamerican hotspot. *Conservation Biology* 22 :8-15.
- [73] Chazdon, R.L., Harvey, C. A., Komar, O., van Breugel, M., Ferguson, B. G., Griffith, D. M., Martínez-Ramos, M., Morales, M., Nigh, R., Soto-Pinto, L. and Philpott, S. M. 2009. Beyond reserves: a research agenda for conserving biodiversity in tropical cultural landscapes. *Biotropica* 41: 142-153.

**Appendix 1.** Updated list of the amphibians and reptiles in the Lacandona rainforest, Mexico.

Taxa	Common Name*	Previous records <sup>a</sup>					Present study <sup>b</sup>		Geographic distribution <sup>c</sup>	IUCN <sup>d</sup>		Mexican government
		1	2	3	4	5	Record	Habitat		Status	Trend	
CLASS AMPHIBIA												
Order Gymnophiona												
Family Dermophiidae												
	<i>Gymnopsis syntrema</i>						R	MABR	E	DD	U	
Order Urodela												
Family Plethodontidae												
	<i>Bolitoglossa mexicana</i>	P	R		R	R	R	MABR	MCA	LC	D	SP
	<i>B. mulleri</i>	R				R	R	ISF, OGF	E	V	D	
	<i>B. rufescens</i>	R	P		R	R	R	ISF, OGF, MABR	MCA	LC	S	SP
	<i>Oedipina elongata</i>	P			R	R	R	ISF, OGF, MABR	E	LC	D	SP
Order Anura												
Family Bufonidae												
	<i>Incilius campbelli</i>				R	R	R	OGF, MABR	E	NT	D	
	<i>I. macrocristatus</i>				R	R	R	OGF, MABR	MCA	V	D	
	<i>I. valliceps</i>	R	R		R	R	R	All land covers	E	LC	S	
	<i>Rhinella marina</i>	R	R		R	R	R	All land covers	CASA	LC	I	
Family Rhinophrynidae												
	<i>Rhinophrynus dorsalis</i>	R	P		R	R	R	All land covers	MCA	LC	S	SP
Family Centrolenidae												
	<i>Hyalinobatrachium fleischmanni</i>	R			R	R	R	ISF, OGF, MABR	CASA	LC	U	

## Family Hylidae

<i>Agalychnis callidryas</i>	Red-eyed Leaf Frog	R	R	R	R	R	ISF, OGF, MABR	CASA	LC	D	
<i>Bromeliohyla bromeliacia</i>	Bromeliad Treefrog		R					E	EN	D	
<i>Dendropsophus ebraccatus</i>	Hourglass Treefrog	R	R		R	R	OGF	CASA	LC	S	
<i>D. microcephalus</i>	Small-headed Treefrog	R			R	R	All land covers	CASA	LC	I	
<i>Scinax staufferi</i>	Stauffer's Long-nosed Treefrog	P	R	R	R	R	All land covers	MCA	LC	S	
<i>Smilisca baudinii</i>	Mexican Treefrog	R	R		R	R	All land covers	NE	LC	S	
<i>S. cyanosticta</i>	Blue-spotted Mexican Treefrog	R	R		R	R	MABR	MCA	NT	D	
<i>Tlalocohyla loquax</i>	Mahogany Treefrog	R			R	R	ISF, YSF	MCA	LC	S	
<i>T. picta</i>	Painted Treefrog	R	P		R	R	All land covers	MCA	LC	I	
<i>Trachycephalus typhonius</i>	Veined Treefrog	R	R			R	All land covers	CASA	LC	S	
<i>Triprion petasatus</i>	Yucatecan Casque- headed Treefrog				R			E	LC	S	SP
Family Microhylidae											
<i>Gastrophryne elegans</i>	Elegant Narrow- mouthed Toad	R				R	ISF, OGF, MABR	MCA	LC	S	SP
<i>Hypopachus variolosus</i>	Sheep Frog	R						NE	LC	S	
Family Ranidae											
<i>Lithobates brownorum</i>	Brown's Leopard Frog	R			R	R	All land covers	MCA	LC	S	SP
<i>L. maculatus</i>	Masked Mountain Frog					R	ISF, OGF, MABR	MCA	LC	D	
<i>L. vaillanti</i>	Vaillant's Frog	R	P		R	R	All	CASA	LC	S	
Family Craugastoridae											
<i>Craugastor alfredi</i>	Alfred's Rainfrog	R	R		R	R	MABR	MCA	V	D	
<i>C. laticeps</i>	Broad-headed Rainfrog	R	P		R	R	OGF, MABR	E	NT	U	SP
<i>C. loki</i>	Volcan San Martin Robber Frog				R	R	ISF, OGF, MABR	MCA	LC	D	

<i>C. palenque</i>	Palenque Robber Frog			R	R		OGF, MABR	E	DD	U		
Family Eleutherodactylidae												
<i>Eleutherodactylus leprus</i>	Leprus Chirping Frog	P	P				R	All land covers	MCA	V	D	
Family Leptodactylidae												
<i>Leptodactylus fragilis</i>	White-lipped Frog	R	P	R	R	R		All land covers	CASA	LC	S	
<i>L. melanonotus</i>	Sabinal Frog	P	P	R	R	R		All land covers	CASA	LC	S	
Family Leiuperidae												
<i>Engystomops pustulosus</i>	Túngara Frog	R							CASA	LC	S	
CLASS REPTILIA												
Order Squamata												
Family Anguidae												
<i>Celestus rozellae</i>	Rozella's Canopy Lizard	R	P	R	R	R		OGF, MABR	MCA	NT	D	SP
Family Gekkonidae												
<i>Hemidactylus frenatus</i>	Common House Gecko			R	R	R		DS	CASA	LC	S	
Family Sphaerodactylidae												
<i>Sphaerodactylus glaucus</i>	Collared Dwarf Gecko	R	R	R	R	R		OGF, MABR	MCA	NYA		SP
<i>S. millepunctatus</i>	Spotted Dwarf Gecko		P	R	R	R		MABR	MCA	NYA		
Family Phyllodactylidae												
<i>Thecadactylus rapicauda</i>	Turniptail Gecko	P	R	R	R	R		OGF, MABR	CASA	NYA		
Family Eublepharidae												
<i>Coleonyx elegans</i>	Elegant Banded Gecko	P	R	R	R	R		OGF	MCA	NYA		Thr
Family Dactyloidae												
<i>Anolis biporcatus</i>	Giant Green Anole	R	R	R	R	R		ISF, OGF, MABR	CASA	NYA		SP
<i>A. capito</i>	Big-headed Anole	R	R		R	R		MABR	MCA	NYA		
<i>A. lemurinus</i>	Ghost Anole	R	R	R	R	R		All land covers	CASA	NYA		
<i>A. pentaprion</i>	Lichen Anole		R	R	R	R		OGF	MCA	NYA		SP

<i>A. rodriguezi</i>	Rodriguez's Anole	R	R	R	R	R	OGF, ISF, YSF, MABR	MCA	NYA		
<i>A. sericeus</i>	Silky Anole	R	R	R	R	R	DS	MCA	NYA		
<i>A. tropidonotus</i>	Greater Scaly Anole	R	P	R	R			MCA	NYA		
<i>A. uniformis</i>	Lesser Scaly Anole	R		R	R	R	ISF, OGF, MABR	MCA	NYA		
Family Phrynosomatidae											
<i>Sceloporus serrifer</i>	Rough-scaled Lizard		R	R	R			NE	LC	S	
<i>S. teapensis</i>	Teapan Rose-bellied Lizard		P	R	R	R	DS	MCA	LC	S	
Family Iguanidae											
<i>Ctenosaura similis</i>	Black Iguana			R	R			CASA	LC	S	Thr
<i>Iguana iguana</i>	Common Green Iguana	R	R	R	R	R	All land covers	CASA	NYA		SP
Family Corytophanidae											
<i>Basiliscus vittatus</i>	Brown Basilisk	R	R	R	R	R	All land covers	CASA	NYA		
<i>Corytophanes cristatus</i>	Smooth-headed Helmeted Basilisk	R	R	R	R	R	ISF, OGF, MABR	CASA	NYA		SP
<i>C. hernandezi</i>	Hernandez's Helmeted Basilisk	R	R	R	R			MCA	NYA		SP
<i>Laemantus longipes</i>	Eastern Casquehead Iguana	P		R	R			MCA	NYA		SP
Family Scincidae											
<i>Marisora unimarginata</i>	Central American Mabuya	P		R	R			CASA	NYA		
<i>Mesoscincus schwartzei</i>	Schwartz's Skink		R	R	R	R	OGF, MABR	E	LC	S	
<i>Plestiodon sumichrasti</i>	Sumichrast's Skink	R	P	R	R	R	OGF, MABR	MCA	NYA		
<i>Scincella cherriei</i>	Brown Forest Skink	R	R	R	R	R	YSF, ISF, OGF, MABR	CASA	NYA		
Family Teiidae											
<i>Holcosus festivus</i>	Middle American Ameiva	P	R	R	R	R	OGF, ISF	CASA	NYA		
<i>H. undulatus</i>	Rainbow Ameiva	R	R	R	R	R	All land covers	CASA	NYA		

Family Xantusidae											
<i>Lepidophyma flavimaculatum</i>	Yellow-spotted Tropical Night Lizard	R	R	R	R	R	ISF, OGF, MABR	MCA	NYA		SP
Family Boidae											
<i>Boa constrictor</i>	Boa	R	P	R	R	R	All land covers	CASA	NYA		Thr
Family Colubridae											
<i>Adelphicos quadrivirgatus</i>	Four-lined Middle American Earth Snake	P	P	R	R	R	ISF, OGF, MABR	MCA	LC	S	SP
<i>Amastridium sapperi</i>	Rusty-headed Snake			R		R	OGF, MABR	CASA	NYA		
<i>Clelia clelia</i>	Mussurana	R			R	R	ISF, OGF, MABR	CASA	NYA		
<i>Coniophanes bipunctatus</i>	Mottled-jaw Spot- bellied Snake	P	P	R	R	R	All land covers	MCA	NYA		
<i>C. fissidens</i>	Yellow-bellied Snake	R	P	R	R			CASA	NYA		
<i>C. imperialis</i>	Regal Black-striped Snake	R	P	R	R	R	ISF, OGF, MABR	NE	LC	S	
<i>C. quinquevittatus</i>	Five-striped Snake	R			R			CASA	LC	S	
<i>C. schmidtii</i>	Schmidt's Black-striped Snake		R	R				E	LC	S	
<i>Drymarchon corais</i>	Indigo Snake	R		R	R			CASA	LC	S	
<i>D. melanurus</i>	Central American Indigo Snake		R					CASA	LC	S	
<i>Drymobius margaritiferus</i>	Speckled Racer	R	R	R	R	R	All land covers	CASA	NYA		
<i>Geophis carinosus</i>	Keeled Earth Snake			R				MCA	LC	S	
<i>Imantodes cenchoa</i>	Blunthead Tree Snake	R	R	R	R	R	ISF, OGF, MABR	CASA	NYA		SP
<i>I. gemmistratus</i>	Central American Tree Snake	P		R	R			CASA	NYA		SP
<i>Lampropeltis triangulum</i>	Milksnake	R	P	R	R			CASA	NYA		Thr
<i>Leptodeira frenata</i>	Rain Forest Cat-eyed Snake	R		R	R			MCA	LC	S	
<i>L. septentrionalis</i>	Northern Cat-eyed Snake	P	R	R	R	R	OGF, MABR	CASA	NYA		
<i>Leptophis ahaetulla</i>	Green Parrot Snake	R	R	R	R	R	OGF, MABR	CASA	NYA		SP

<i>L. mexicanus</i>	Mexican Parrot Snake	R	P	R	R	R	YSF, ISF, OGF, MABR	CASA	NYA		Thr
<i>Mastigodryas melanolomus</i>	Common Lizard Eaters	R	P		R	R	ISF, OGF	MCA	LC	S	
<i>Nerodia rhombifer</i>	Diamond-backed Watersnake			R	R			NE	LC	S	
<i>Ninia diademata</i>	Ring-necked Coffee Snake	P		R	R	R	YSF, ISF, OGF	MCA	LC	S	
<i>N. sebae</i>	Red-backed Coffee Snake	P	R	R	R	R	All land covers OGF	CASA	NYA		
<i>Oxybelis aeneus</i>	Brown Vinesnake	P	P		R	R		CASA	NYA		
<i>O. fulgidus</i>	Green Vinesnake	R			R			CASA	NYA		
<i>Oxyrhopus petola</i>	Calico False Coral Snake	R	R	R	R	R	MABR	MCA	NYA		
<i>Pliocercus elapoides</i>	Variegated False Coralsnake	P	R	R	R	R	OGF	MCA	LC	S	
<i>Pseudelaphe flavirufa</i>	Tropical Ratsnake					R	OGF	MCA	LC	D	
<i>Pseustes poecilonotus</i>	Puffing Snake	R	R	R	R	R	OGF, MABR	MCA	LC	S	
<i>Rhadinaea decorata</i>	Striped Forest Snake	R	R	R	R			CASA	NYA		
<i>Scaphiodontophis annulatus</i>	Guatemala Neck- banded Snake	P	R	R	R	R	OGF	CASA	NYA		
<i>Senticolis triaspis</i>	Green Ratsnake	R			R	R	OGF	NE	NYA		
<i>Sibon dimidiatus</i>	Slender Snail Sucker	R	P	R	R	R	OGF, MABR	MCA	LC	S	
<i>S. nebulatus</i>	Cloudy Snail Sucker	R		R	R	R	OGF, MARB	CASA	NYA		
<i>Spilotes pullatus</i>	Tropical Tree Snake	R	R		R	R	All land covers	CASA	NYA		
<i>Stenorrhina degenhardtii</i>	Degenhardt's Scorpion- eating Snake	R	P	R	R			CASA	NYA		
<i>Stenorrhina freminvillei</i>	Fremenville's Scorpion- eating Snake				R			MCA	LC	S	
<i>Tantilla schistosa</i>	Red Earth Centipede Snake			R				MCA	NYA		
<i>Tantillita lintoni</i>	Linton's Dwarf Short- tailed Snake	P	R			R	ISF, OGF	MCA	NYA		
<i>Thamnophis marcianus</i>	Checkered Gartersnake			R	R			NE	NYA		Thr
<i>Tretanorhinus nigroluteus</i>	Orange-bellied Swamp Snake	P	R		R	R	ISF, OGF	MCA	NYA		



<i>Tropidodipsas sartori</i>	Terrestrial Snail Sucker		P		R		R	OGF	MCA	NYA		SP
<i>Xenodon rabdocephalus</i>	False Fer-de-Lance	R	R		R	R	R	ISF, OGF, MABR	MCA	NYA		
Family Elapidae												
<i>Micrurus diastema</i>	Variable Coralsnake	R	R			R	R	ISF, OGF	MCA	LC	S	SP
<i>M. elegans</i>	Elegant Coralsnake	R				R			MCA	LC	U	SP
Family Viperidae												
<i>Atropoides mexicanus</i>	Mexican Jumping Pitviper	P	P				R	OGF, MABR	MCA	LC	S	SP
<i>Bothriechis schlegelii</i>	Eyelash Palm Pitviper	P					R	OGF, MABR	CASA	NYA		
<i>Bothrops asper</i>	Lancehead	R	R		R	R	R	All land covers	CASA	NYA		
<i>Crotalus simus</i>	Middle American Rattlesnake	P			R				MCA	NYA		
<i>Porthidium nasutum</i>	Rainforest Hog-nosed Pitviper	R	P			R	R	OGF, MABR	CASA	LC	S	SP
Order Testudines												
Family Emydidae												
<i>Trachemys scripta</i>	Pond Slider	R	P		R	R	R	LAC	NE	LC	S	SP
Family Geomydidae												
<i>Rhinoclemmys areolata</i>	Furrowed Wood Turtle	P			R	R			MCA	NT	D	Thr
Family Kinosternidae												
<i>Kinosternon acutum</i>	Tabasco Mud Turtle	R	P				R	ISF, OGF, MABR	MCA	NT	U	SP
<i>K. leucostomum</i>	White-lipped Mud Turtle	R	P		R	R	R	All land covers	CASA	NYA		SP
<i>Staurotypus triporcatus</i>	Mexican Giant Musk Turtle	R	P		R	R			MCA	NT	U	Thr
Family Dermatemydidae												
<i>Dermatemys mawii</i>	Central American River Turtle	R	R		R		R	LAC	MCA	CE	D	End
Family Chelydridae												
<i>Chelydra rossignonii</i>	Central American Snapping Turtle	R	P		R	R	R	LAC	CASA	LC	S	SP

## Order Crocodylia

## Family Crocodylidae

<i>Crocodylus acutus</i>	American Crocodile	R	P	R	R	LAC	NE	V	I	SP
<i>C. moreletii</i>	Morelet's Crocodile	R	P	R			MCA	NT	S	SP

<sup>a</sup>Previous records: 1. Lazcano-Barrero et al. [16]; 2. Ferreira-García and Canseco-Márquez [17]; 3. Paredes-León and Reynoso [25, 26, 27, 28] and Percino-Daniel et al. [30, 31]; 4. Lee [15]; 5. “Colección Nacional de Anfibios y Reptiles”, “Museo de Zoología de la Facultad de Ciencias” (UNAM) and Global Biodiversity Information Facility [35] and HerpNet database [38].. We indicate the species recorded (R) or cited as probable (P) in each of these sources.

<sup>b</sup>Species recorded (R) in the present study. The habitat types in which they were recorded are: YSF (young secondary forest, 1-4 years); ISF (intermediate secondary forest, 10-25 years); OGF (old-growth forest fragments); MABR (continuous forest of the Montes Azules Biosphere Reserve), DS (disturbed sites, such as pastures, croplands, and urban settlements); LAC (Lacantúm River).

<sup>c</sup>Distribution: Endemic species for the Mayan Forest (E); Mexico and Central America (MCA); Mexico, Central America to South America (CASA); NE with Nearctic affinities.

<sup>d</sup>IUCN conservation status: NYA, not yet assessed; DD, data deficient; LC, least concern; NT, near threatened; VU, vulnerable; EN, endangered; CR, critically endangered. IUCN population trends: S, stable; D, decreasing; U, Needs updating unknown, or I, increasing. Mexican government (based on the NOM-059-ECOL-2010): SP, Special protection; Thr, Threatened; End, endangered.